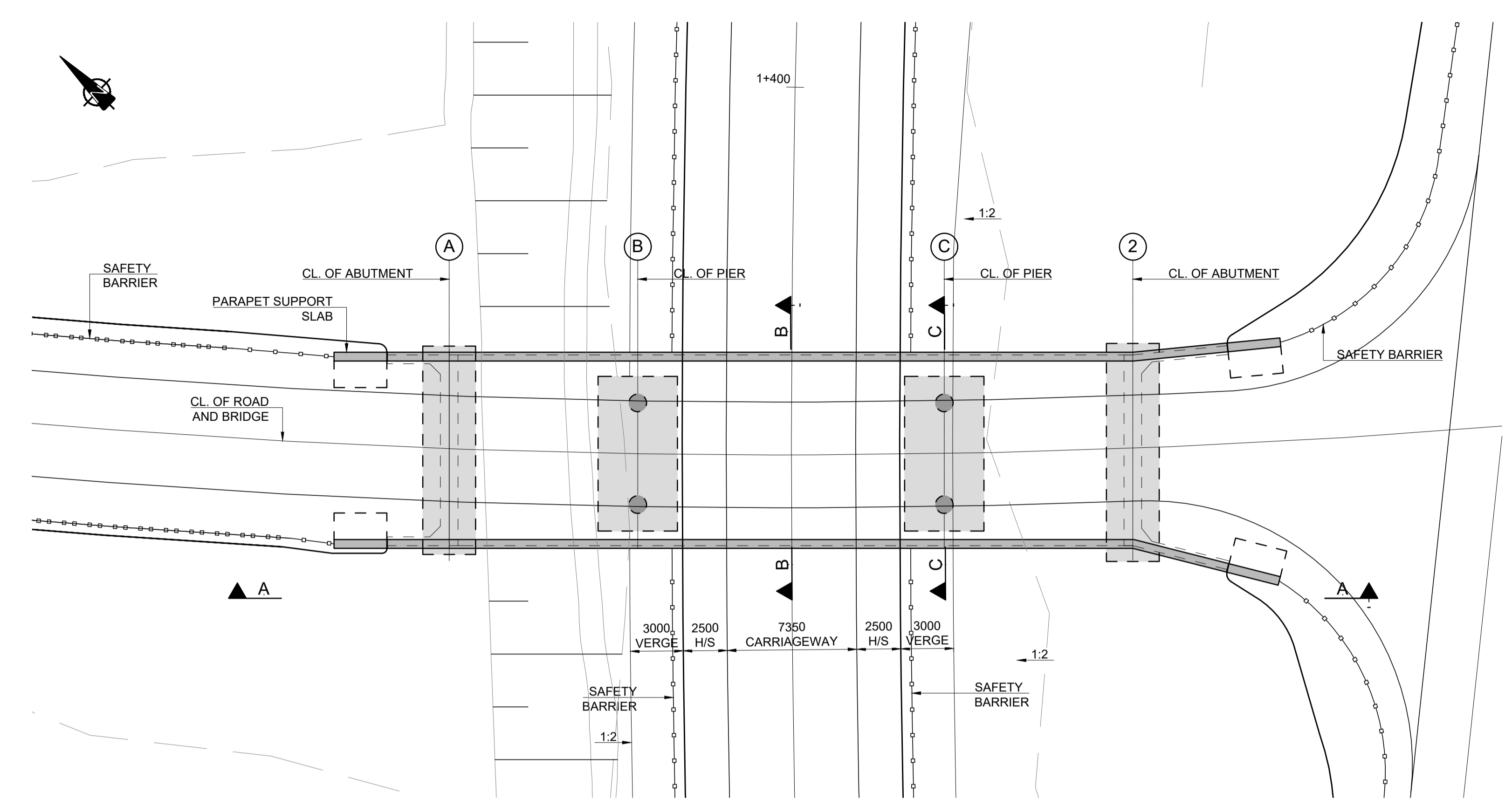


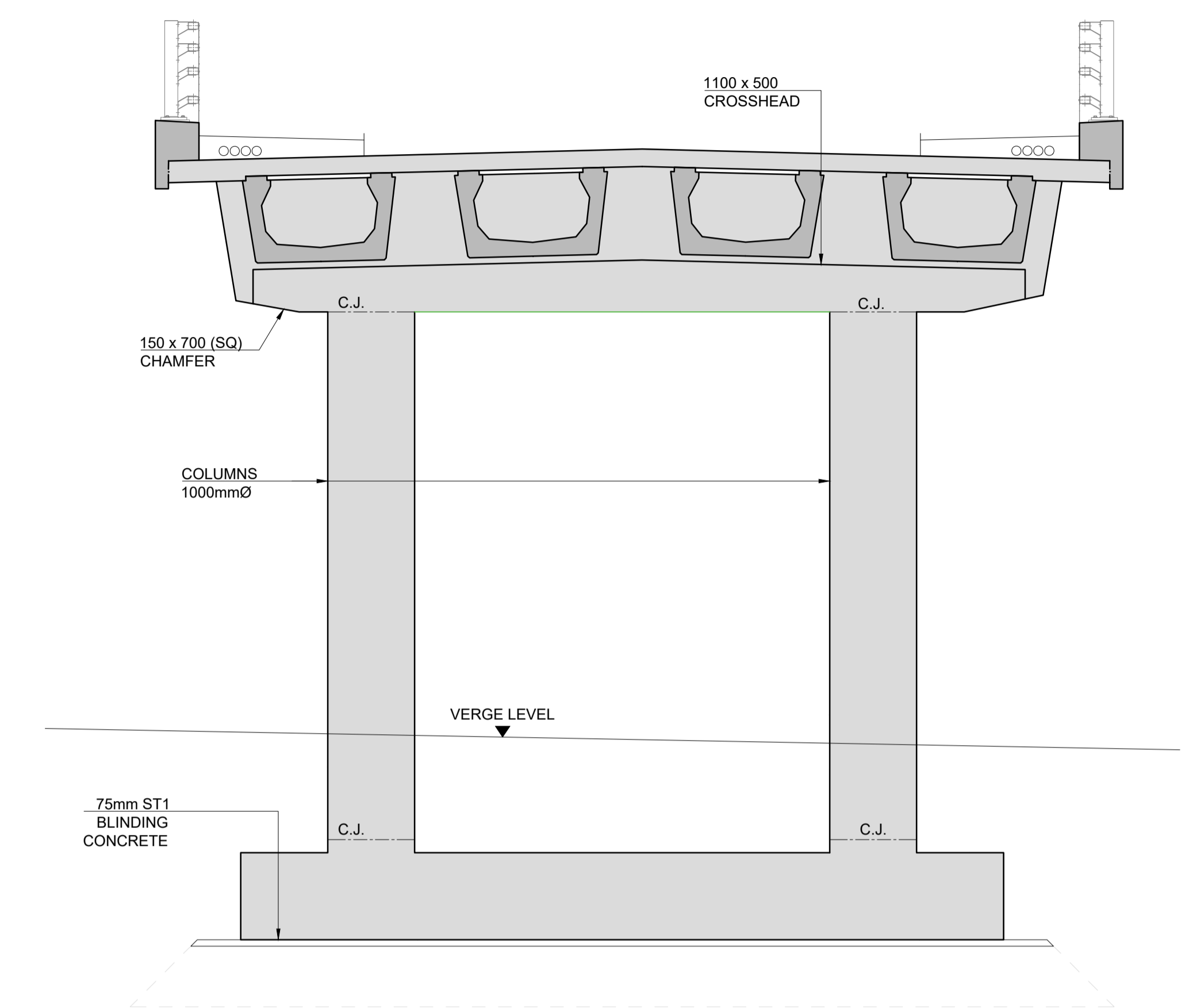
Appendix A.1.7
Standard Overbridges -
Drawings

A.1.7

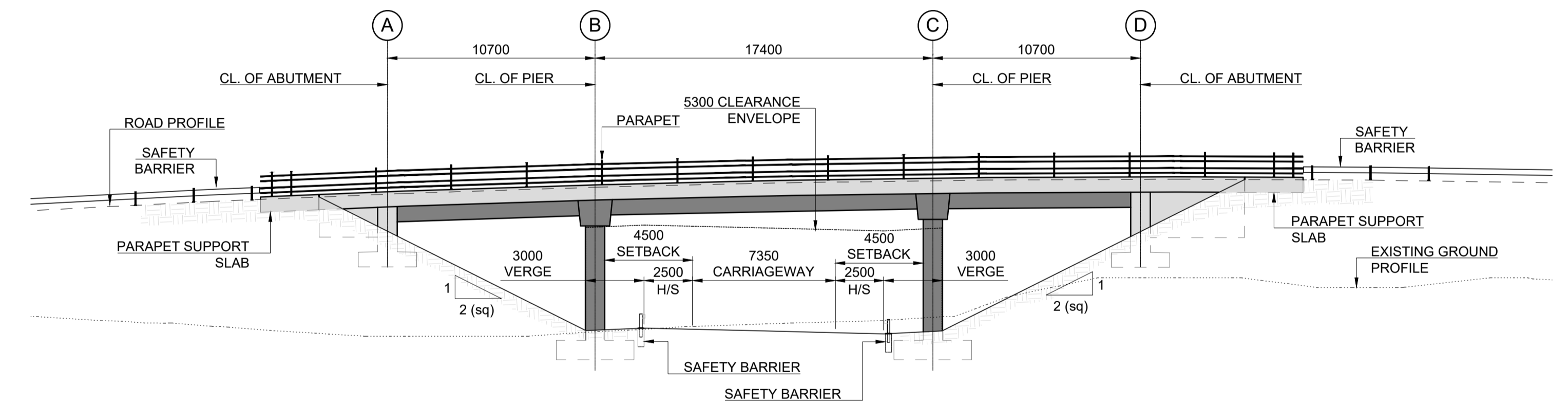
- NOTES:**
1. ALL DIMENSIONS ARE SHOWN IN MILLIMETRES UNLESS NOTED OTHERWISE.
 2. ALL LEVELS ARE SHOWN IN METRES ABOVE ORDNANCE DATUM.



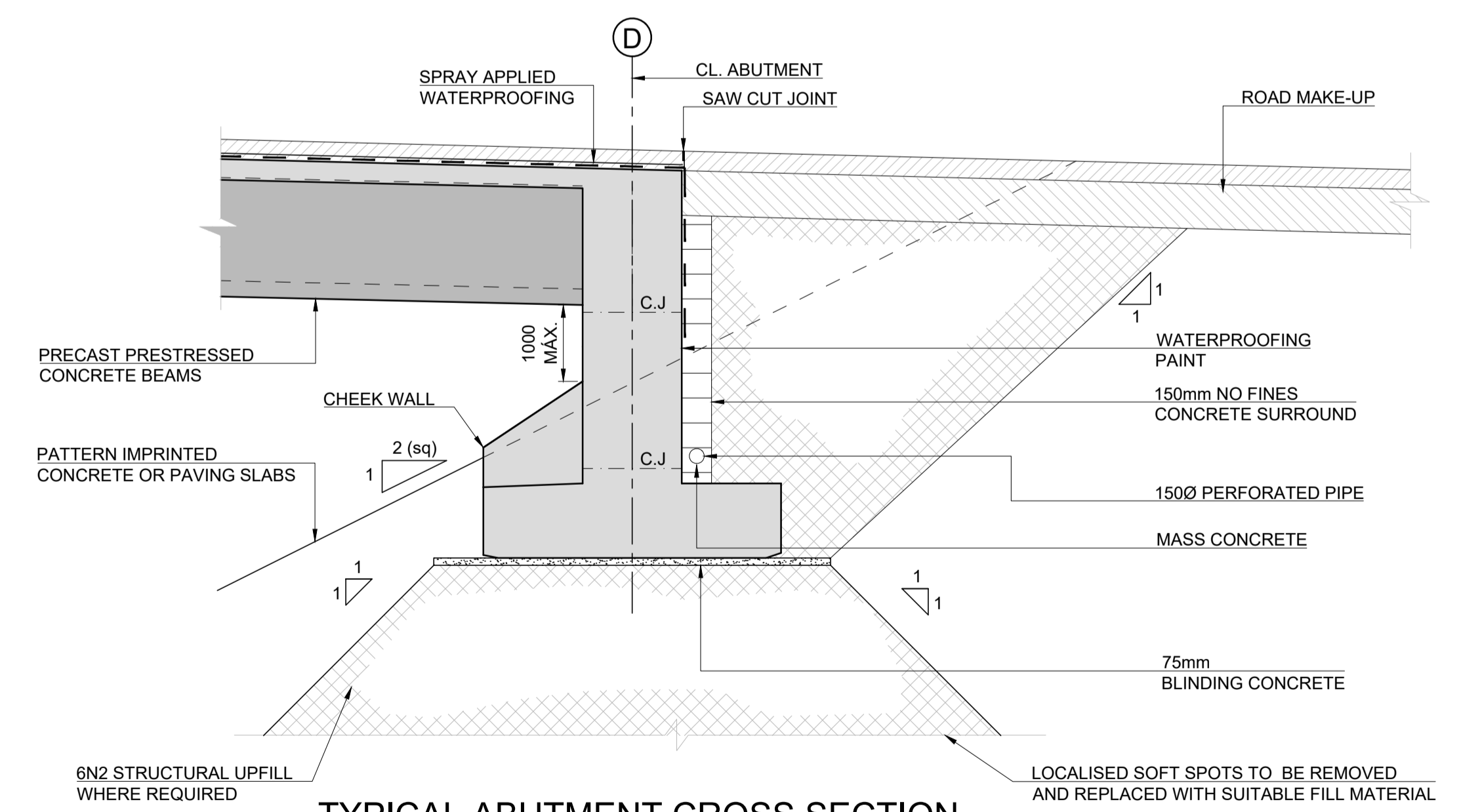
PLAN ON BRIDGE
SCALE 1:200



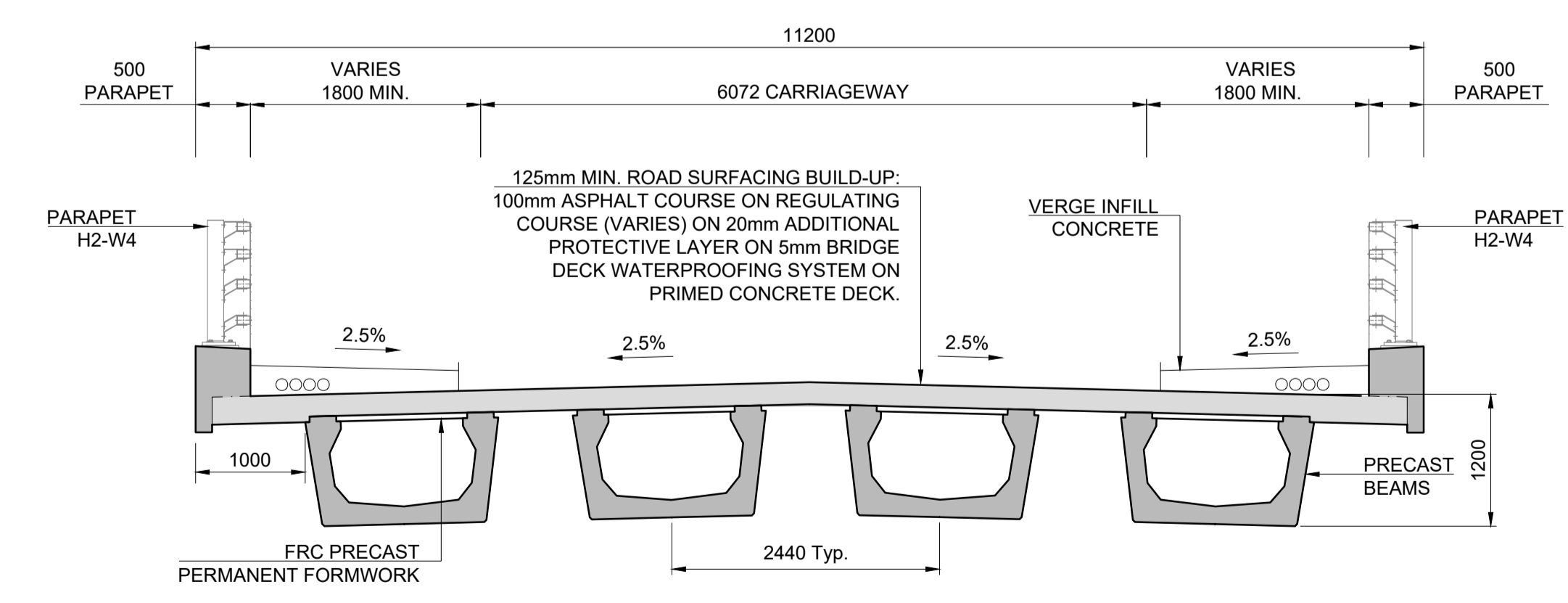
SECTION C-C
SCALE 1:50



SECTION A-A
SCALE 1:200



TYPICAL ABUTMENT CROSS SECTION
SCALE 1:50



SECTION B-B
SCALE 1:50

San áireamh tá sonraíocht Shuirbhéireacht Ordnáis Éireann arna áitirgeadh faoi Cheadúnas OSI Uimh. 2010/17CCMA/Comhairle Contae na Gaillimhe. Sírtaíonn áitirgeadh neamhdáraithe cóipeacht Shuirbhéireacht Ordnáis Éireann agus Rialtas na hÉireann. © Suirbhéireacht Ordnáis Éireann, 2010.

© Suirbhéireacht Ordnáis Éireann. Gach ceart ar chosaint. Uimhir cheadúnais 2010/17CCMA/Comhairle Contae na Gaillimhe.

Includes Ordnance Survey Ireland data reproduced under OSI Licence number 2010/17CCMA/Galway County Council. Unauthorised reproduction infringes Ordnance Survey Ireland and Government of Ireland copyright. © Ordnance Survey Ireland, 2010.

© Ordnance Survey Ireland. All rights reserved. Licence number 2010/17CCMA/Galway County Council.

Clients

Comhairle Chontae na Gaillimhe
Galway County Council

N6
Galway City Transport Project

An Roinn Iompair
Turasoireachta agus Spóirt
Department Transport, Tourism and Sport

TIU
Bonnagar Iompair Éireann
Transport Infrastructure Unit

Consultant

ARUP

Corporate House
City East Business Park
Ballybrit, Galway, Ireland.

Tel +353 (0)91 460675
www.N6GalwayCity.ie
www.arup.ie

Job Title
N6 Galway City Ring Road

Scale
AS SHOWN @ A1

Date:
June 2017

Issue	Date	By	Chkd	Appd
I1	26/06/2017	MS	PM	EMC

Drawing Title
Standard Overbridge Structure S01-01

Drawing Status

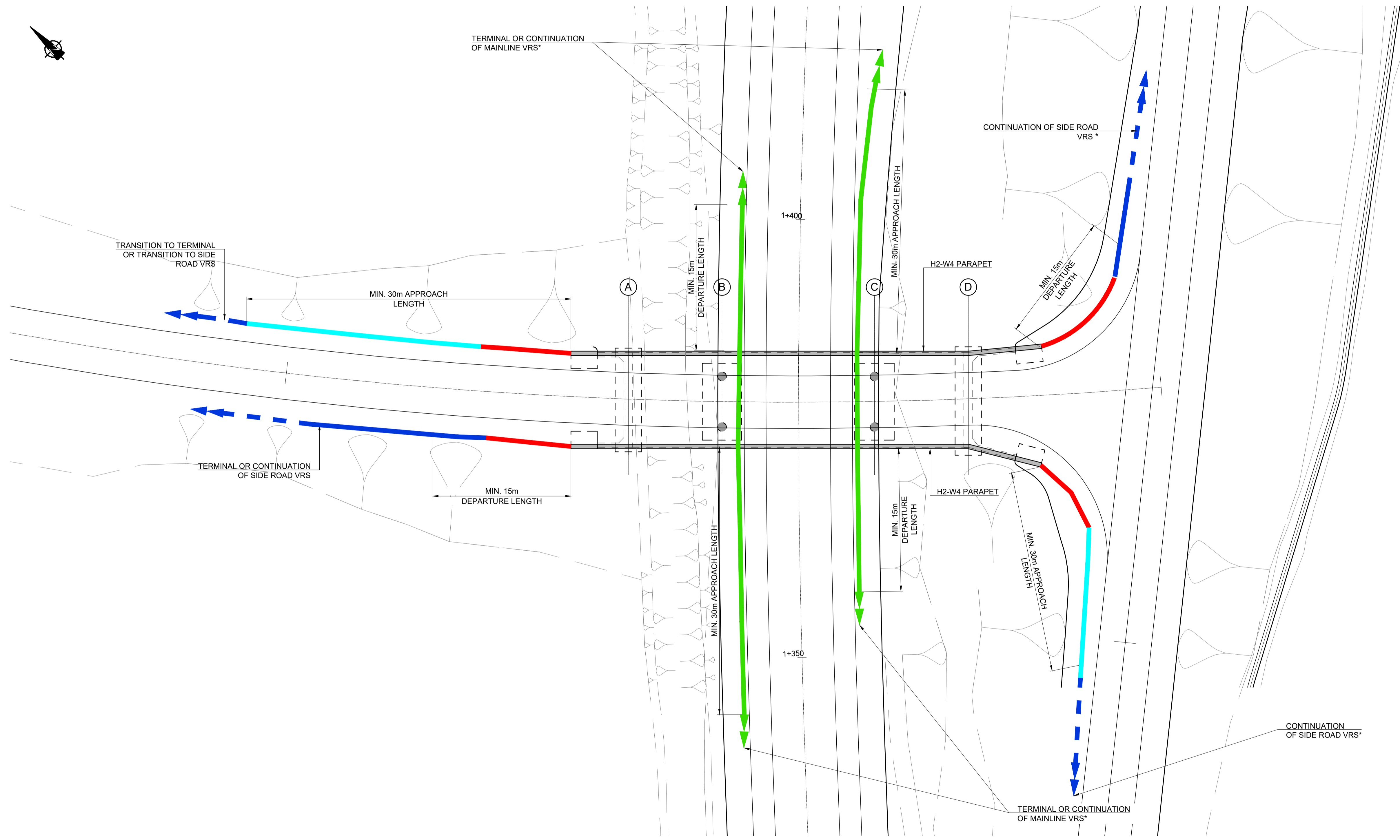
For Information

Job No	Drawing No	Issue
233985	GCOB-1700-D-S01-01-001	11

NOTES:
 1. ALL DETAILS SHOWN ARE SUBJECT TO CONFIRMATION DURING THE DETAILED DESIGN AND SERIES 400 CERTIFICATION..

LEGEND:

- APPROVED TRANSITION FROM H2 PARAPET TO VRS
- SIDE ROAD VRS
- H2 VRS TO DN-REQ-03034
- MAINLINE BARRIER TO SERIES 400
- H2 - W4 PARAPET TO DN-STR-03011



PARAPET / SAFETY BARRIER LAYOUT
 SCALE 1:250

San áireamh tá sonraíocht Shuirbhíreacht Ordnáis Éireann arna atáirgeadh faoi Cheadúnas OSI Uimh. 2010/17CCMA/Comhairle Contae na Gaillimhe. Sírúinn atáirgeadh neamhdaraithe cóipeacht Shuirbhíreacht Ordnáis Éireann agus Rialtas na hÉireann. © Suirbhíreacht Ordnáis Éireann, 2010.

© Suirbhíreacht Ordnáis Éireann. Gach ceart ar chosaint. Uimhir cheadúnais 2010/17CCMA/Comhairle Contae na Gaillimhe.

Includes Ordnance Survey Ireland data reproduced under OSI Licence number 2010/17CCMA/Galway County Council. Unauthorised reproduction infringes Ordnance Survey Ireland and Government of Ireland copyright. © Ordnance Survey Ireland, 2010.

© Ordnance Survey Ireland. All rights reserved. Licence number 2010/17CCMA/Galway County Council.

Clients

Comhairle Chontae na Gaillimhe
 Galway County Council

An Roinn Iompair
 Turasóireacht agus Spóirt
 Department of Transport, Tourism and Sport

TIU
 Transport Infrastructure Unit

Consultant

ARUP

Corporate House
 City East Business Park
 Ballybrit, Galway, Ireland.

Tel +353 (0)91 460675
 www.N6GalwayCity.ie
 www.arup.ie

Job Title
N6 Galway City Ring Road

Scale
AS SHOWN @ A1

Date:
June 2017

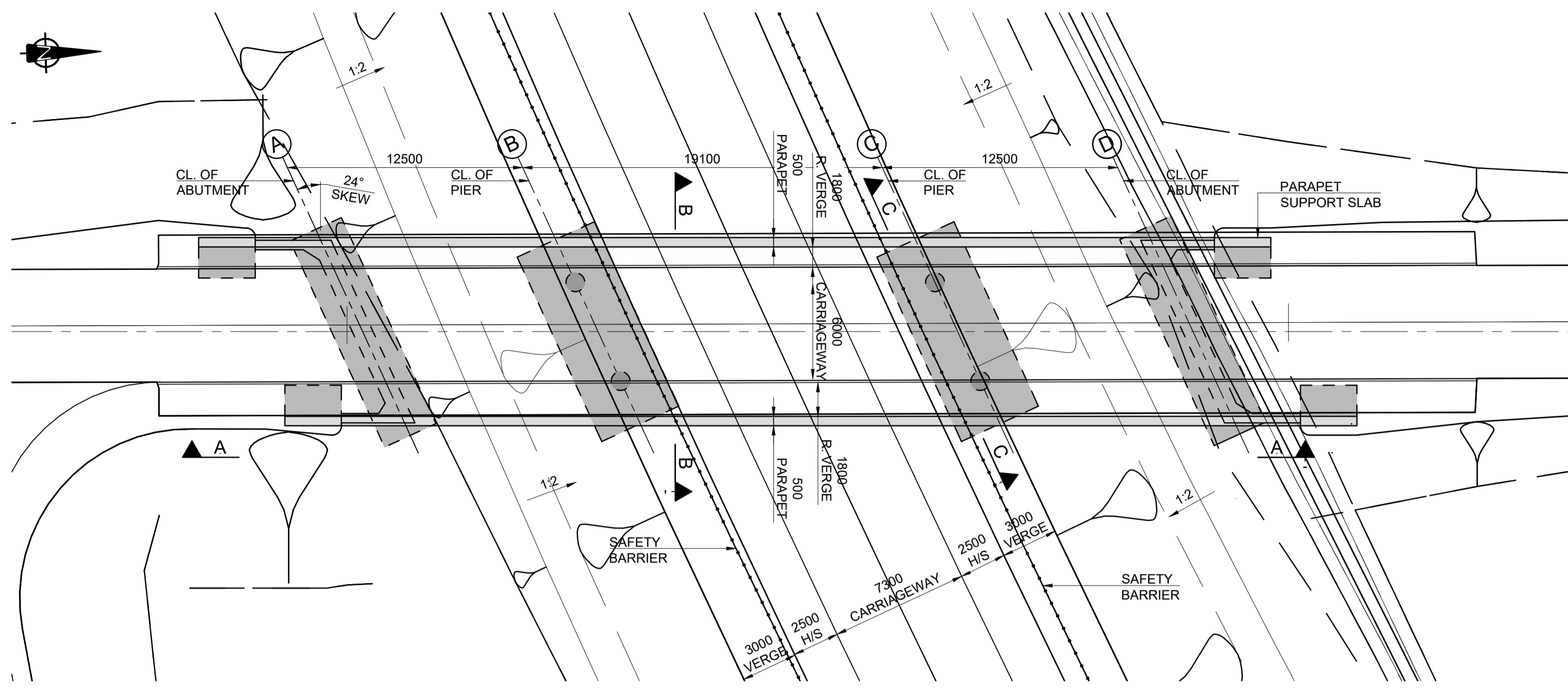
Issue	Date	By	Chkd	Appd
I1	30/06/2017	MS	PM	EMC

Drawing Title
**Standard Overbridge
 Structure S01-01
 Parapet / Safety Barrier Layout**

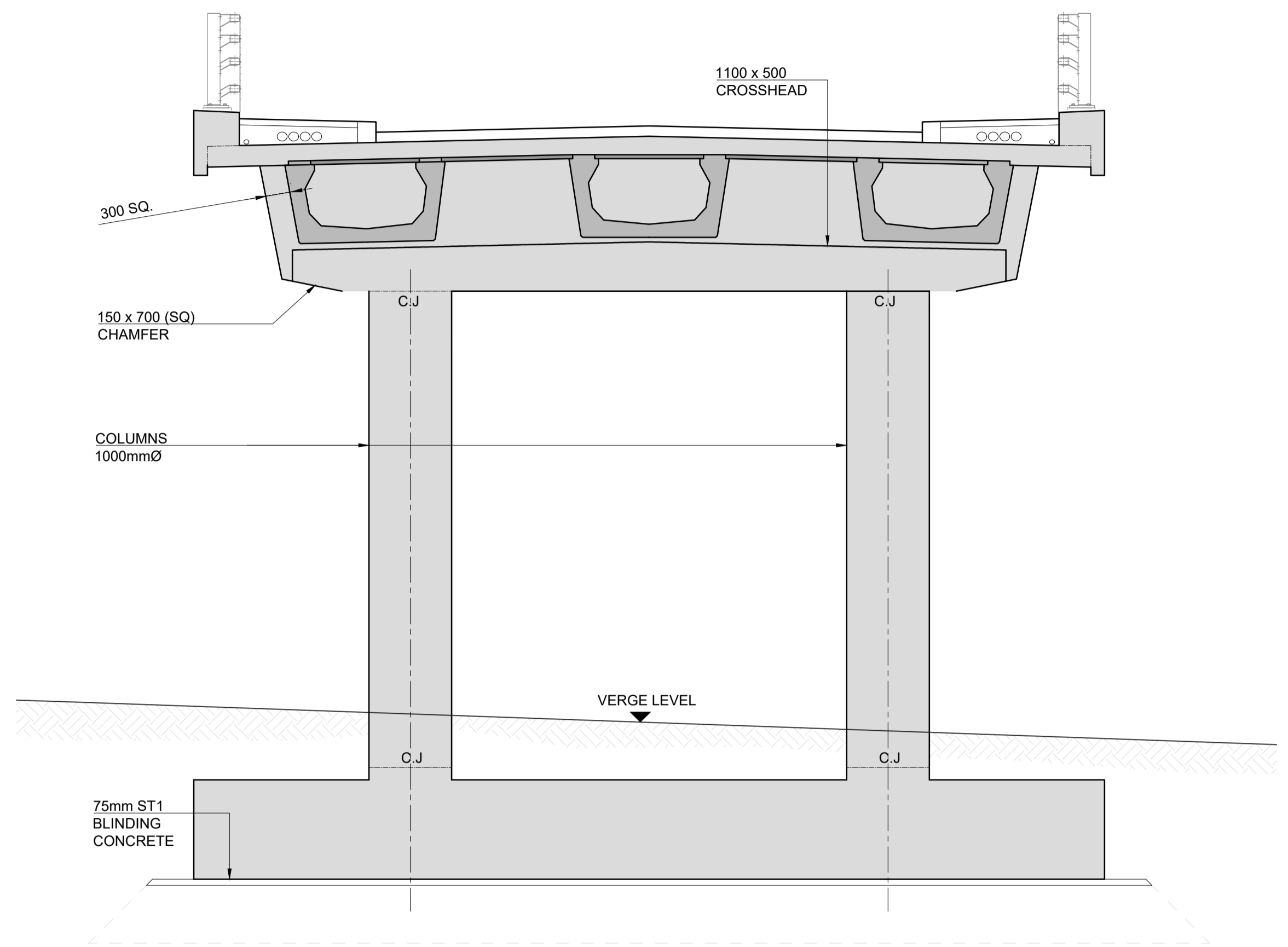
Drawing Status
For Information

Job No	Drawing No	Issue
233985	GCOB-1700-D-S01-01-002	11

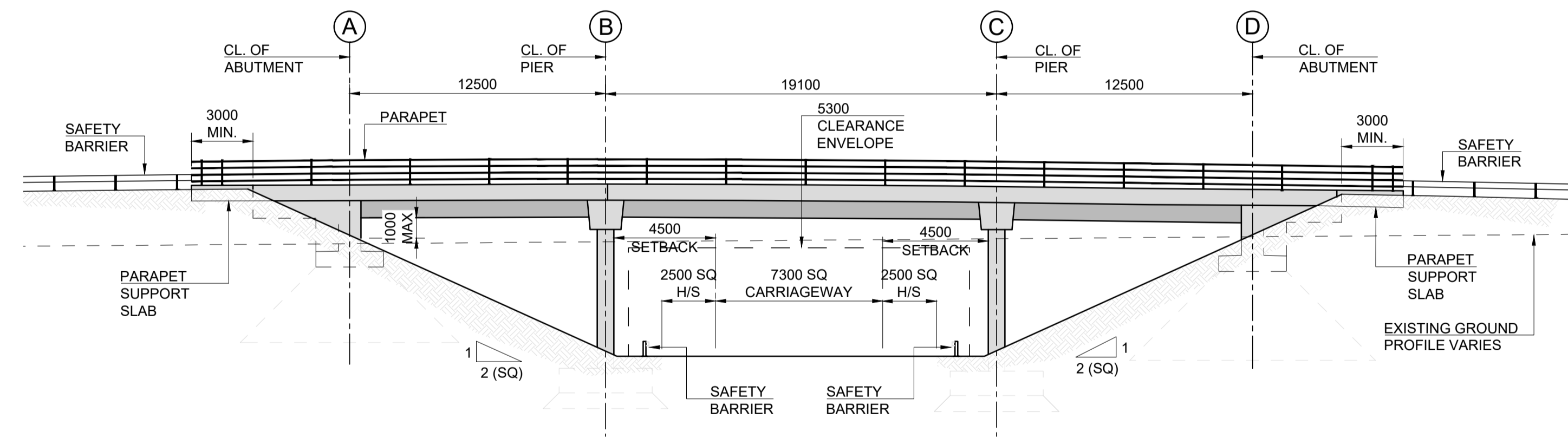
- NOTES:**
- ALL DIMENSIONS ARE SHOWN IN MILLIMETRES UNLESS NOTED OTHERWISE.
 - ALL LEVELS ARE SHOWN IN METRES ABOVE ORDNANCE DATUM.



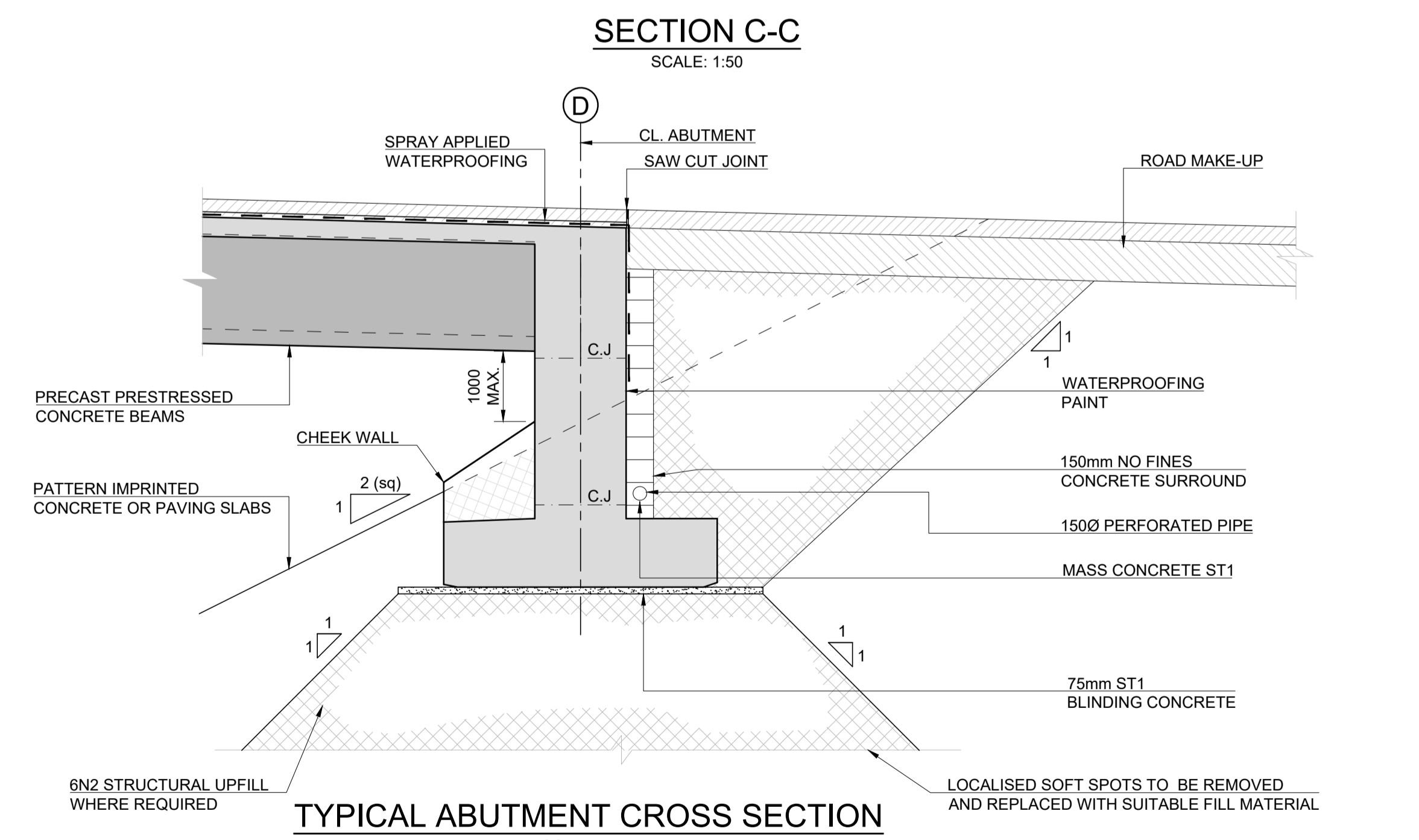
PLAN ON BRIDGE
SCALE: 1:200



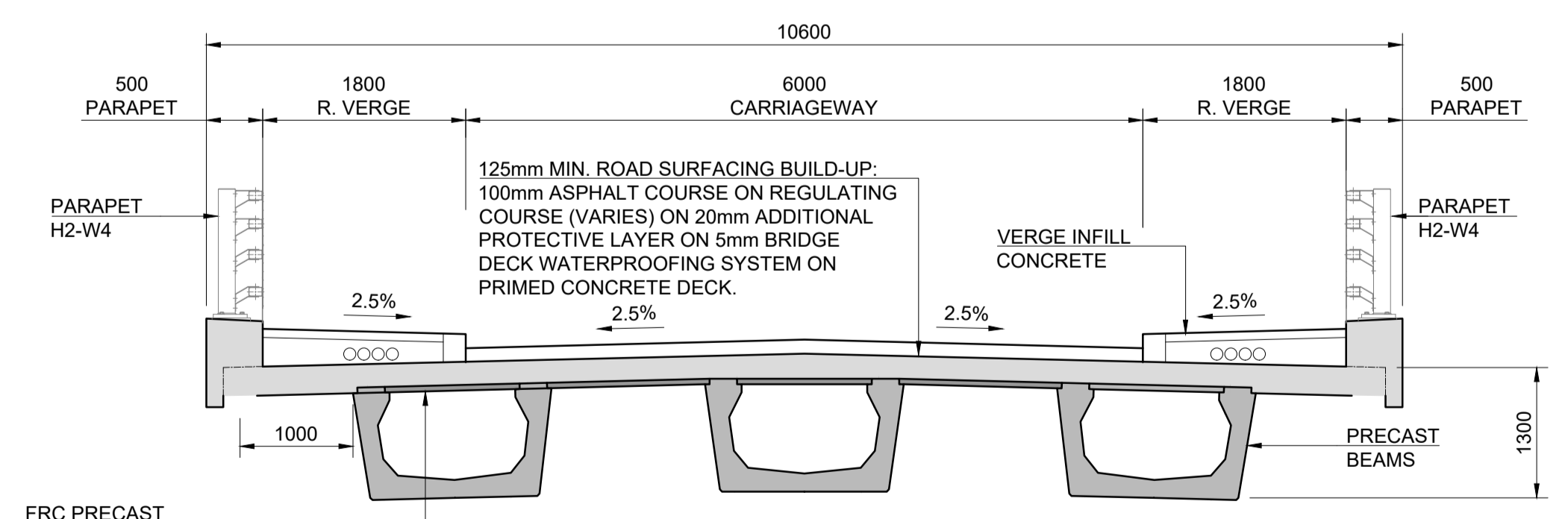
SECTION C-C
SCALE: 1:50



SECTION A-A
SCALE: 1:200



TYPICAL ABUTMENT CROSS SECTION
SCALE: 1:50



SECTION B-B
SCALE: 1:50

San áireamh tá sonraíocht Shuirbhíreachtí Ordánáis Éireann arna áitirgeadh faoi Cheadúnas OSI Uimh. 2010/17CCMA/Comhairle Contae na Gaillimhe. Sírúinn áitirgeadh neamhdáraithe cóipeacht Shuirbhíreachtí Ordánáis Éireann agus Rialtas na hÉireann. © Suirbhíreachtí Ordánáis Éireann, 2010.

© Suirbhíreachtí Ordánáis Éireann. Gach ceart ar chosaint. Uimhir cheadúnais 2010/17CCMA/Comhairle Contae na Gaillimhe.

Includes Ordnance Survey Ireland data reproduced under OSI Licence number 2010/17CCMA/Galway County Council. Unauthorised reproduction infringes Ordnance Survey Ireland and Government of Ireland copyright. © Ordnance Survey Ireland, 2010.

© Ordnance Survey Ireland. All rights reserved. Licence number 2010/17CCMA/Galway County Council.

Clients

Comhairle Chontae na Gaillimhe
Galway County Council

Gaúway City Transport Project

An Roinn Iompair
Turasóireacht agus Spóirt

TIU
Bonnagar Iompair Éireann

Consultant

ARUP

Corporate House
City East Business Park
Ballybrit, Galway, Ireland.

Tel +353 (0)91 460675
www.NGalwayCity.ie
www.arup.ie

Job Title
N6 Galway City Ring Road

Scale
AS SHOWN @ A1

Date:
October 2016

Issue	Date	By	Chkd	Appd
I2	30/06/2017	MS	PM	EMC
I1	26/10/2016	PD	PM	EMC

Drawing Title
Standard Overbridge Structure S03-01

Drawing Status

For Information

Job No
233985

Drawing No
GCOB-1700-D-S03-01-001

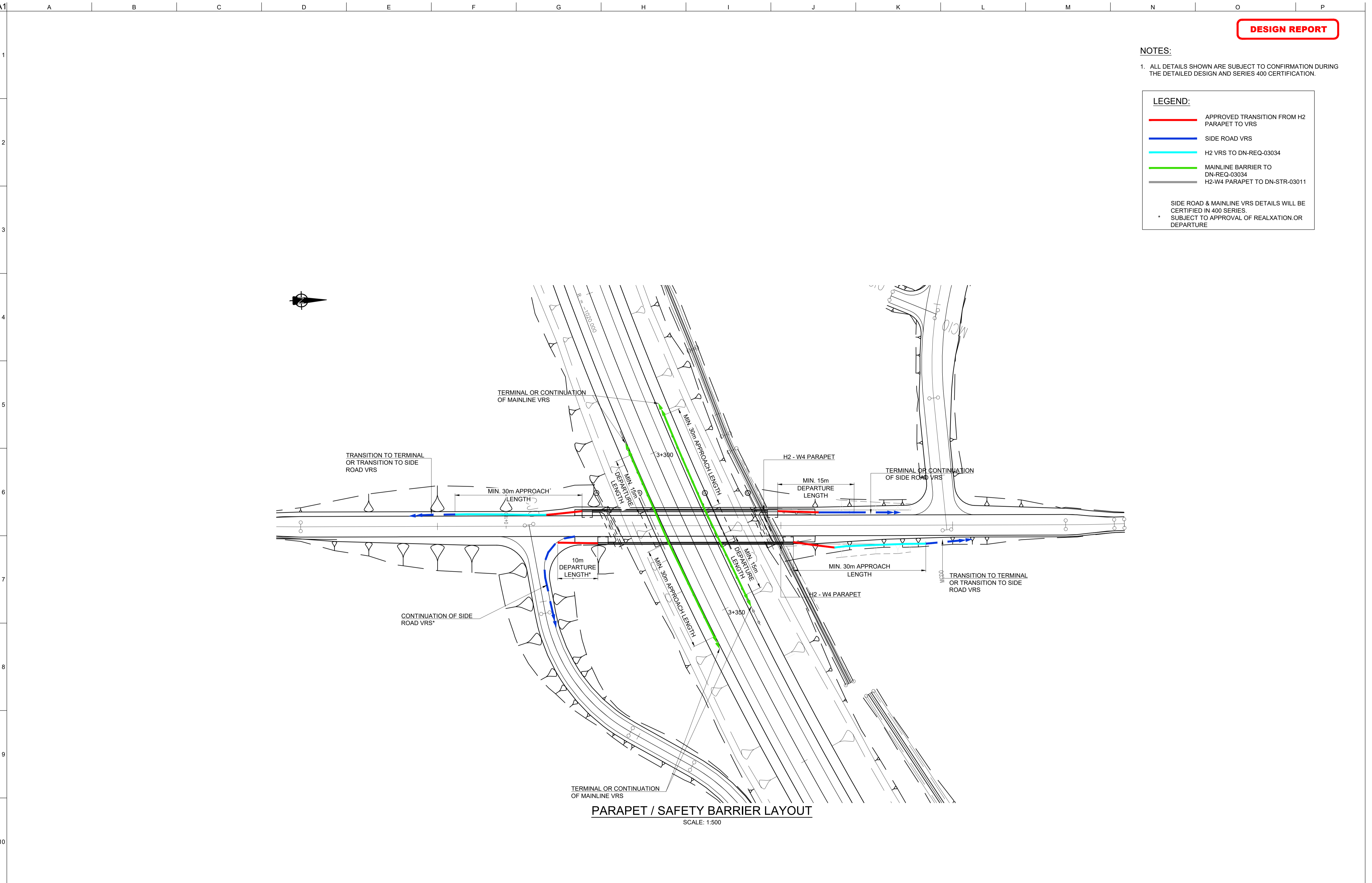
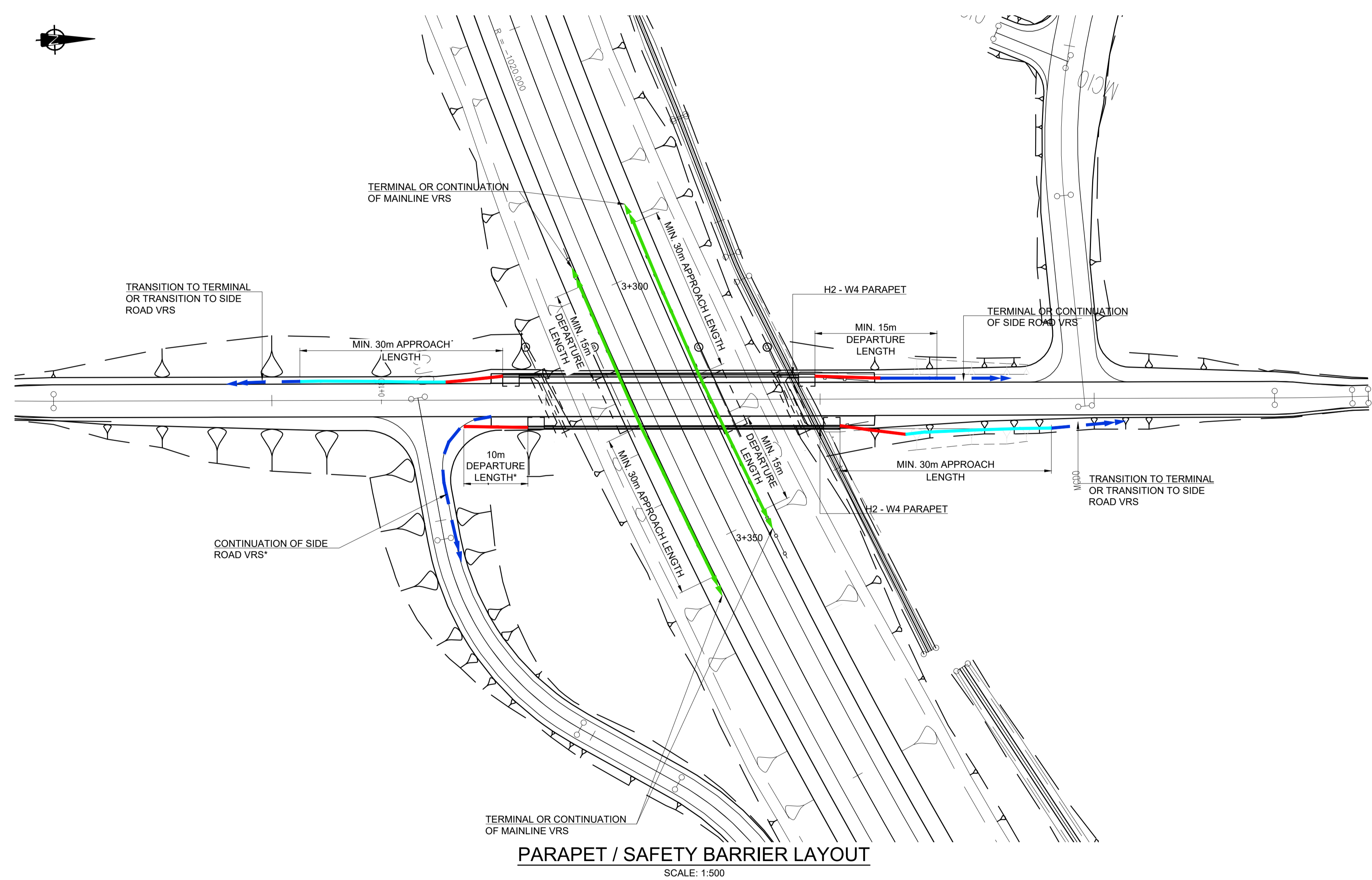
Issue
12

NOTES:
 1. ALL DETAILS SHOWN ARE SUBJECT TO CONFIRMATION DURING THE DETAILED DESIGN AND SERIES 400 CERTIFICATION.

LEGEND:

- APPROVED TRANSITION FROM H2 PARAPET TO VRS
- SIDE ROAD VRS
- H2 VRS TO DN-REQ-03034
- MAINLINE BARRIER TO DN-REQ-03034
- H2-W4 PARAPET TO DN-STR-03011

SIDE ROAD & MAINLINE VRS DETAILS WILL BE CERTIFIED IN 400 SERIES.
 * SUBJECT TO APPROVAL OF REALXATION.OR DEPARTURE



San áireamh tá sonraíocht Shuirbhéireacht Ordnáis Éireann arna atáirgeadh faoi Cheadúnas OSI Uimh. 2010/17CCMA/Comhairle Contae na Gaillimhe. Sárú ar na sonraíocht neamhdáraithe cóipeacht Shuirbhéireacht Ordnáis Éireann agus Rialtas na hÉireann. © Suirbhéireacht Ordnáis Éireann, 2010.

© Suirbhéireacht Ordnáis Éireann. Gach ceart ar chosaint. Uimhir cheadúnais 2010/17CCMA/Comhairle Contae na Gaillimhe.

Includes Ordnance Survey Ireland data reproduced under OSI Licence number 2010/17CCMA/Galway County Council. Unauthorised reproduction infringes Ordnance Survey Ireland and Government of Ireland copyright. © Ordnance Survey Ireland, 2010.

© Ordnance Survey Ireland. All rights reserved. Licence number 2010/17CCMA/Galway County Council.

Clients

Comhairle Chontae na Gaillimhe
Galway County Council

N6
Galway City Transport Project

An Roinn Iompair
Turasoireacht agus Spóirt

TIU
Bonnagar Iompair Éireann

Consultant

ARUP

Corporate House
City East Business Park
Ballybrit, Galway, Ireland.

Tel +353 (0)91 460675
www.N6GalwayCity.ie
www.arup.ie

Job Title
N6 Galway City Transport Project

Scale
AS SHOWN @ A1

Date:
January 2017

Issue	Date	By	Chkd	Appd
I1	30/06/2017	MS	PM	EMC

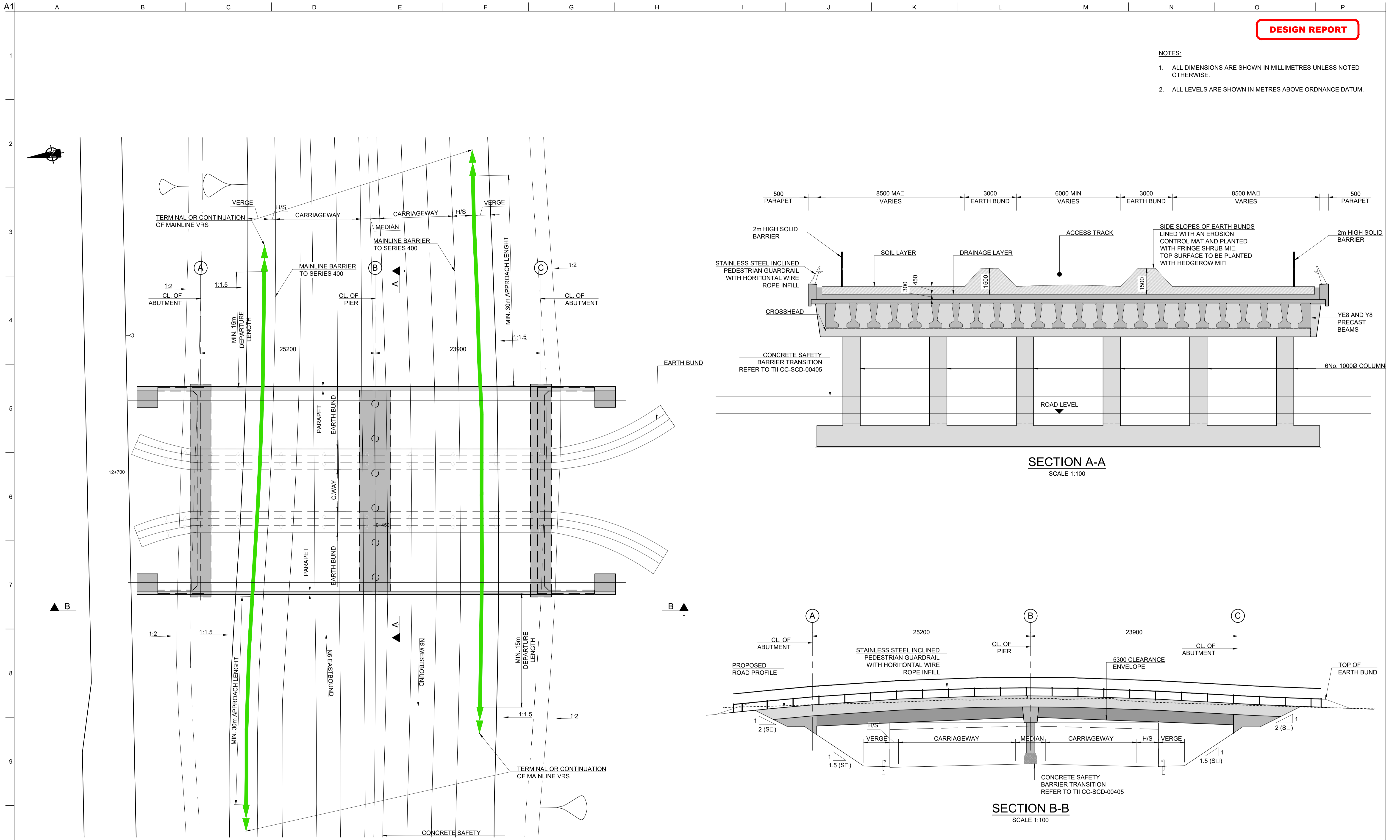
Drawing Title
Standard Overbridge Structure S01-01

Drawing Status

For Information

Job No	Drawing No	Issue
233985	GCOB-1700-D-S03-01-002	11

- NOTES:**
1. ALL DIMENSIONS ARE SHOWN IN MILLIMETRES UNLESS NOTED OTHERWISE.
 2. ALL LEVELS ARE SHOWN IN METRES ABOVE ORDNANCE DATUM.



San áiríamh tá sonraíocht Shuirbhíreacht Ordnáns Éireann arna áirígeadh faoi Cheadúnas OSI Uimh. 2010/17CCMA/Comhairle Contae na Gaillimhe. Sírtaíonn áirígeadh neamhdáiríthe císteacht Shuirbhíreacht Ordnáns Éireann agus Rialtas na hÉireann. © Suirbhíreacht Ordnáns Éireann, 2010.

© Suirbhíreacht Ordnáns Éireann. Gach ceart ar chosaint. Uimhir cheadúnais 2010/17CCMA/Comhairle Contae na Gaillimhe.

Includes Ordnance Survey Ireland data reproduced under OSI Licence number 2010/17CCMA/Galway County Council. Unauthorised reproduction infringes Ordnance Survey Ireland and Government of Ireland copyright. © Ordnance Survey Ireland, 2010.

© Ordnance Survey Ireland. All rights reserved. Licence number 2010/17CCMA/Galway County Council.

Clients

Comhairle Chontae na Gaillimhe
Galway County Council

N6
Galway City Transport Project

An Roinn Iompair
Turasoireacht agus Spóirt
Department Transport, Tourism and Sport

TII
Bonnagarra Iompair Éireann
Transport Infrastructure Ireland

Consultant

ARUP

Corporate House
City East Business Park
Ballybrit, Galway, Ireland.

Tel +353 (0)91 460675
www.N6GalwayCity.ie
www.arup.ie

Job Title
N6 Galway City Ring Road

Scale
AS SHOWN @ A1

Date
October 2016

Issue	Date	By	Chkd	Appd
I2	30/06/2017	MS	PM	EMC
I1	10/10/2016	PD	PM	EMC

Drawing Title
Standard Overbridge Structure S12-02

Drawing Status

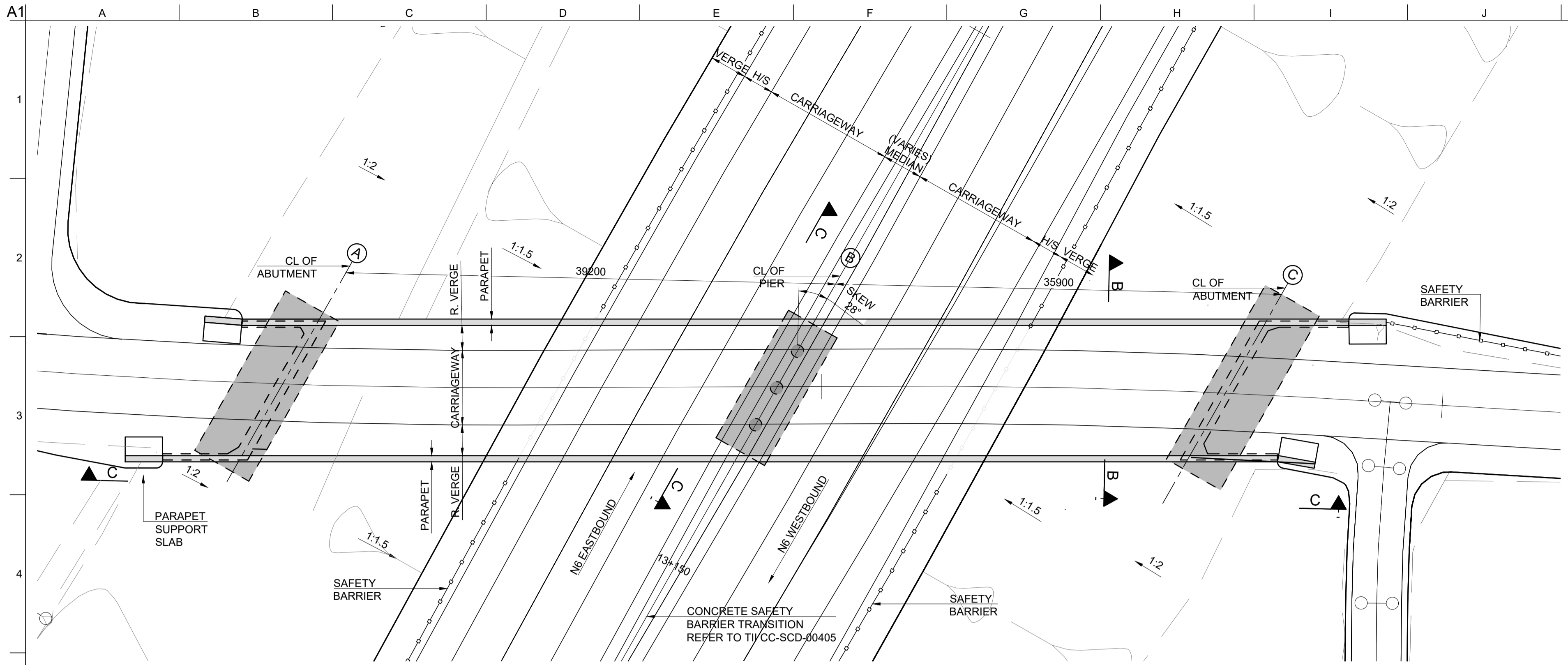
For Information

Job No
233985

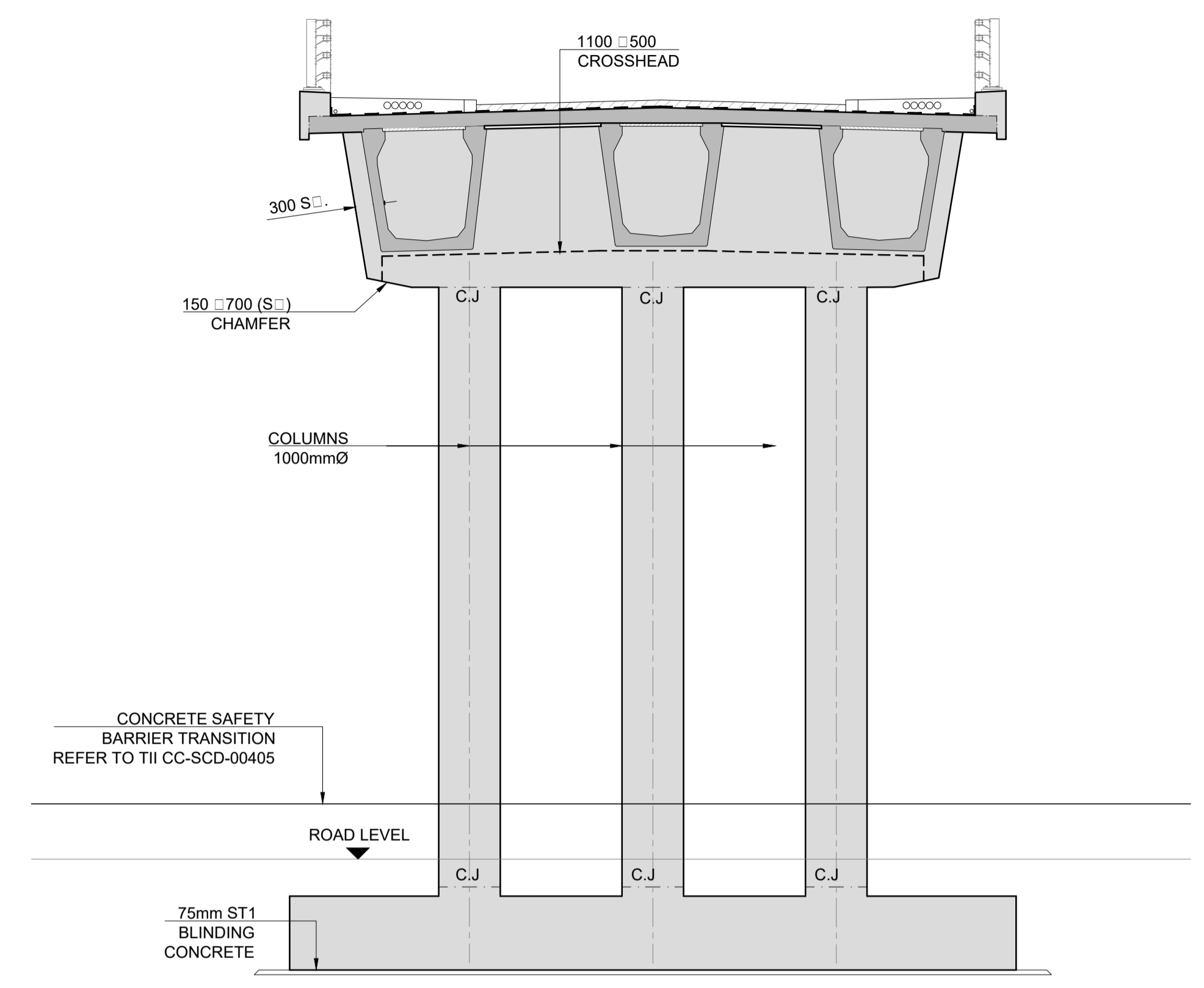
Drawing No
GCOB-1700-D-S12-02-001

Issue
12

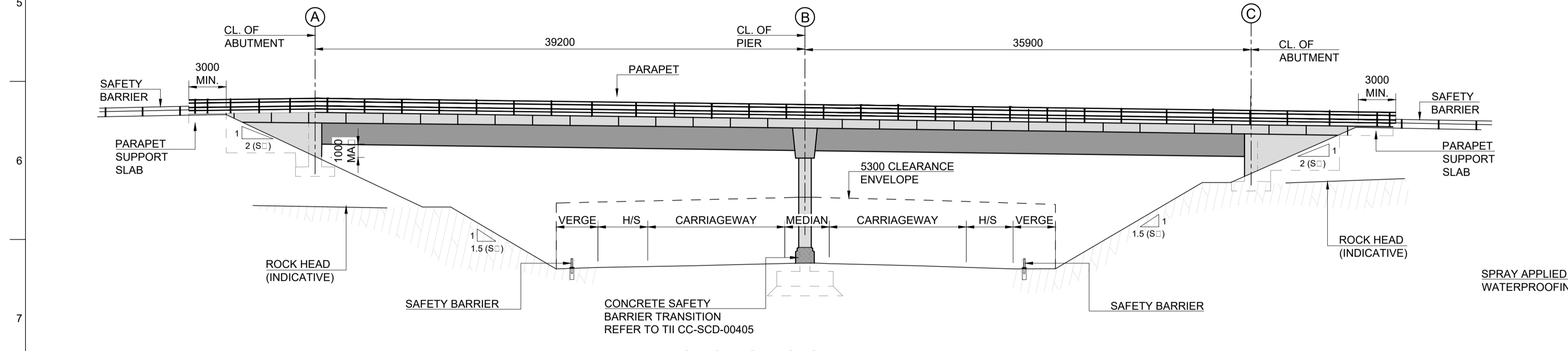
- NOTES:**
- ALL DIMENSIONS ARE SHOWN IN MILLIMETRES UNLESS NOTED OTHERWISE.
 - ALL LEVELS ARE SHOWN IN METRES ABOVE ORDNANCE DATUM.



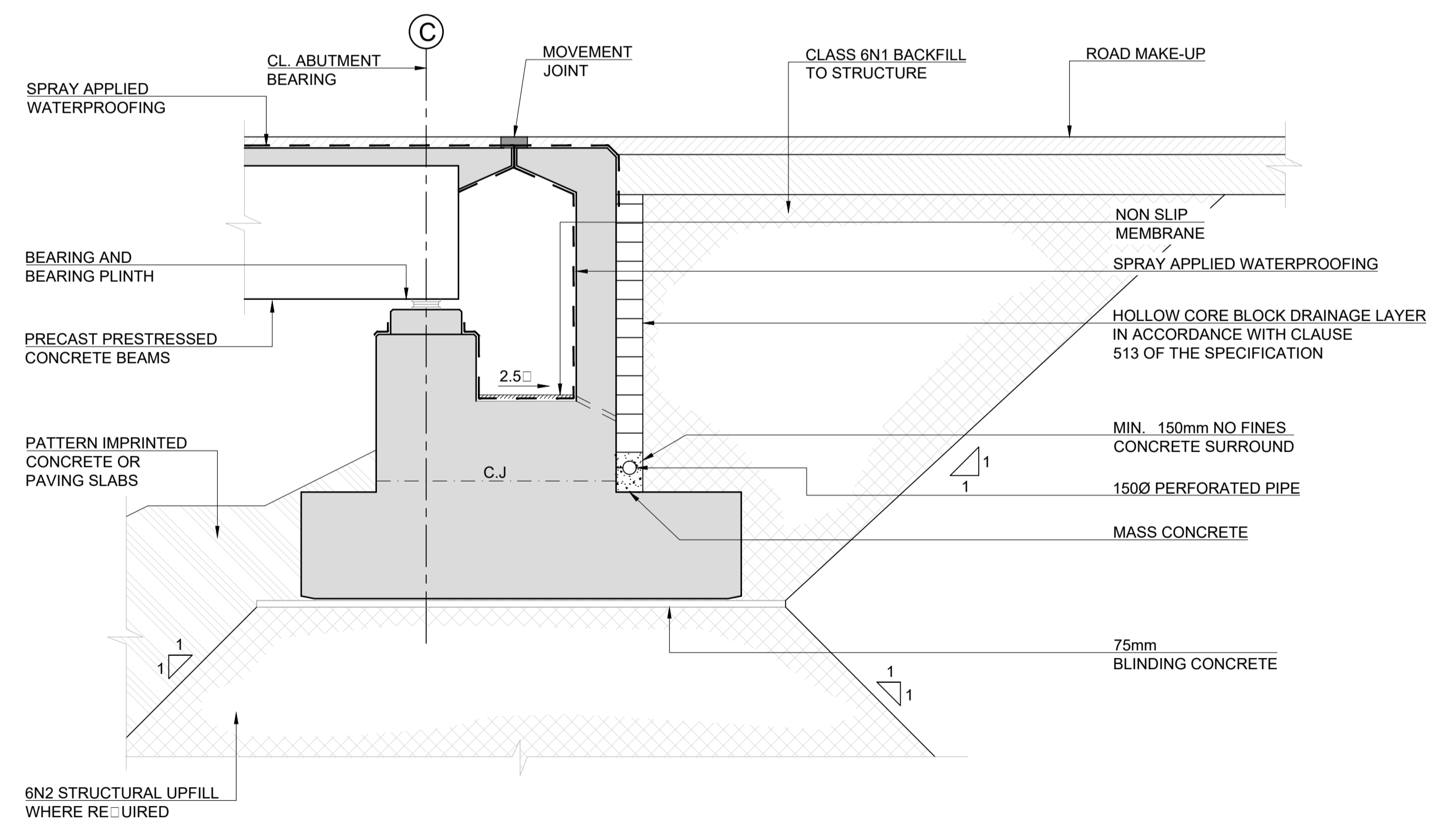
PLAN ON BRIDGE
SCALE: 1:250



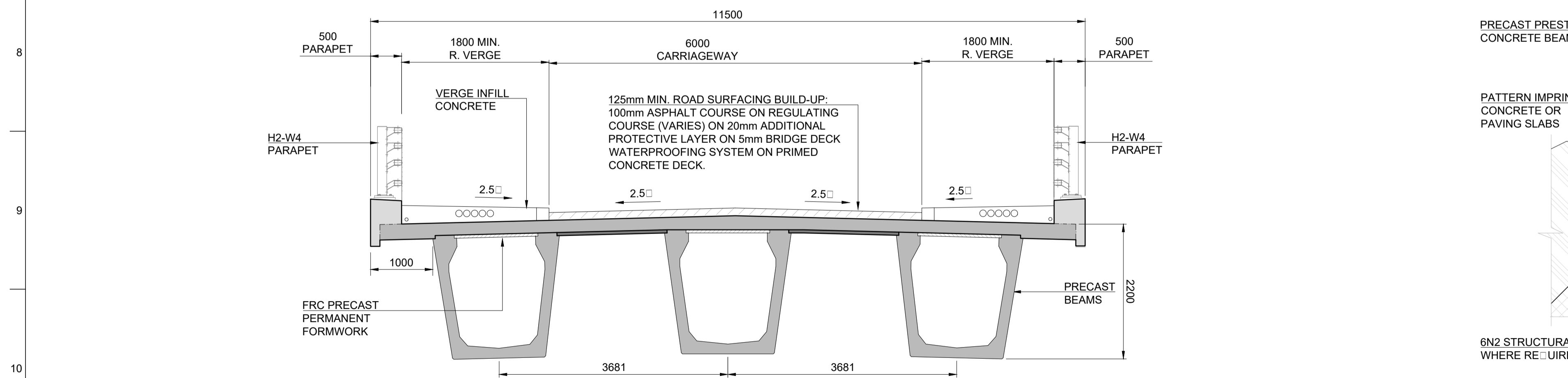
SECTION C-C
SCALE: 1:75



SECTION C-C
SCALE: 1:250



TYPICAL ABUTMENT CROSS SECTION
SCALE: 1:50



SECTION B-B
SCALE: 1:50

San áireamh tá sonraíocht Shuirbhíreacht Ordnáns Éireann arna áitirgeadh faoi Cheadúnas OSI Uimh. 2010/17CCMA/Comhairle Contae na Gaillimhe. Sírúitonn áitirgeadh neamhdáraithe cóipeacht Shuirbhíreacht Ordnáns Éireann agus Rialtas na hÉireann. © Suirbhíreacht Ordnáns Éireann, 2010.

© Suirbhíreacht Ordnáns Éireann. Gach ceart ar chosaint. Uimhir cheadúnais 2010/17CCMA/Comhairle Contae na Gaillimhe.
Includes Ordnance Survey Ireland data reproduced under OSI Licence number 2010/17CCMA/Galway County Council. Unauthorised reproduction infringes Ordnance Survey Ireland and Government of Ireland copyright. © Ordnance Survey Ireland, 2010.
© Ordnance Survey Ireland. All rights reserved. Licence number 2010/17CCMA/Galway County Council.

Clients

Comhairle Chontae na Gaillimhe
Galway County Council

Galway City Transport Project

An Roinn Iompair Turasoireachta agus Spóirt
Department Transport, Tourism and Sport

TII
Transport Infrastructure Ireland

Consultant

ARUP

Corporate House
City East Business Park
Ballybrit, Galway, Ireland.

Tel +353 (0)91 460675
www.N6GalwayCity.ie
www.arup.ie

Job Title
N6 Galway City Ring Road

Scale
AS SHOWN @ A1

Date:
June 2016

Issue	Date	By	Chkd	Appd
I2	30/06/2017	MS	PM	EMC
I1	26/10/2016	PD	PM	EMC

Drawing Title
Standard Overbridge Structure S13-01

Drawing Status

For Information

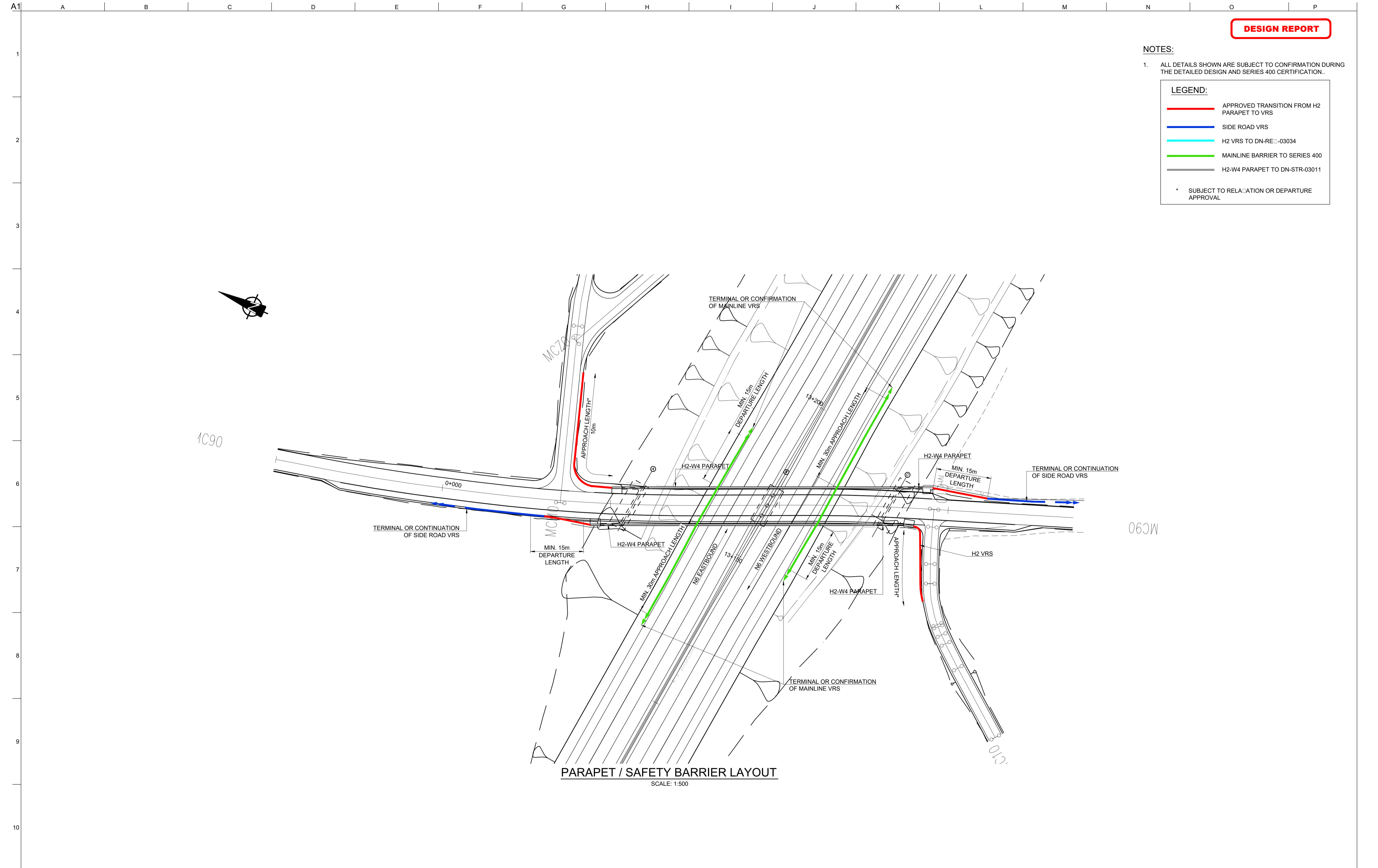
Job No: **233985**
Drawing No: **GCOB-1700-D-S13-01-001**
Issue: **12**

NOTES:
 1. ALL DETAILS SHOWN ARE SUBJECT TO CONFIRMATION DURING THE DETAILED DESIGN AND SERIES 400 CERTIFICATION.

LEGEND:

- APPROVED TRANSITION FROM H2 PARAPET TO VRS
- SIDE ROAD VRS
- H2 VRS TO DN-RE-03034
- MAINLINE BARRIER TO SERIES 400
- H2-W4 PARAPET TO DN-STR-03011

* SUBJECT TO RELATION OR DEPARTURE APPROVAL



PARAPET / SAFETY BARRIER LAYOUT
 SCALE: 1:500

San áireamh tá sonraíocht Shuirbhíreacht Ordnáis Éireann arna atáirgeadh faoi Cheadúnas OSI Uimh. 2010/17CCMA/Comhairle Contae na Gaillimhe. Sírtaíonn atáirgeadh neamhdáiríthe císteheart Shuirbhíreacht Ordnáis Éireann agus Rialtas na hÉireann. © Suirbhíreacht Ordnáis Éireann, 2010.

© Suirbhíreacht Ordnáis Éireann. Gach ceart ar chosaint. Uimhir cheadúnais 2010/17CCMA/Comhairle Contae na Gaillimhe.

Includes Ordnance Survey Ireland data reproduced under OSI Licence number 2010/17CCMA/Galway County Council. Unauthorised reproduction infringes Ordnance Survey Ireland and Government of Ireland copyright. © Ordnance Survey Ireland, 2010.

© Ordnance Survey Ireland. All rights reserved. Licence number 2010/17CCMA/Galway County Council.

Clients

Comhairle Chontae na Gaillimhe
 Galway County Council

N6
 Galway City Transport Project

An Roinn Iompair
 Turasóireacht agus Spóirt

TIU
 Borradh Iompair Éireann

Consultant

ARUP

Corporate House
 City East Business Park
 Ballybri, Galway, Ireland.

Tel +353 (0)91 460675
 www.N6GalwayCity.ie
 www.arup.ie

Job Title
N6 Galway City Ring Road

Scale
AS SHOWN @ A1

Date:
June 2016

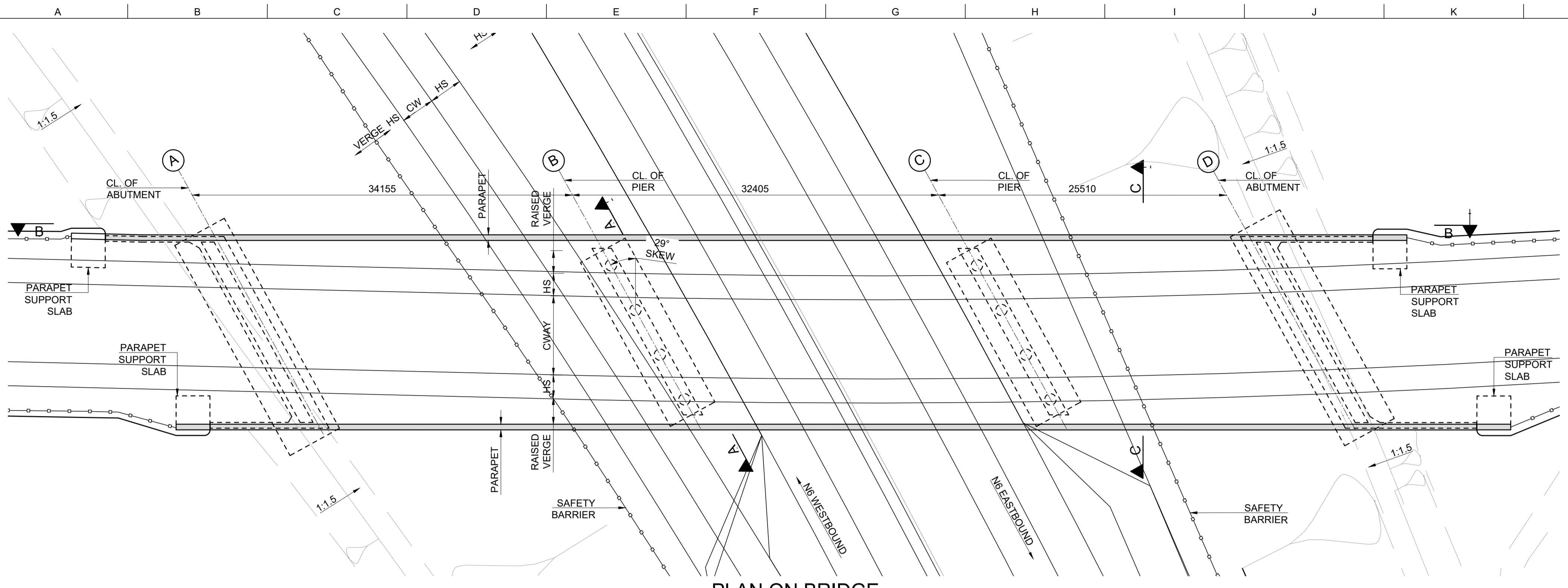
Issue	Date	By	Chkd	Appd
I1	30/06/2017	PD	PM	EMC

Drawing Title
**Standard Overbridge
 Structure S13-01
 Parapet / Safety Barrier Layout**

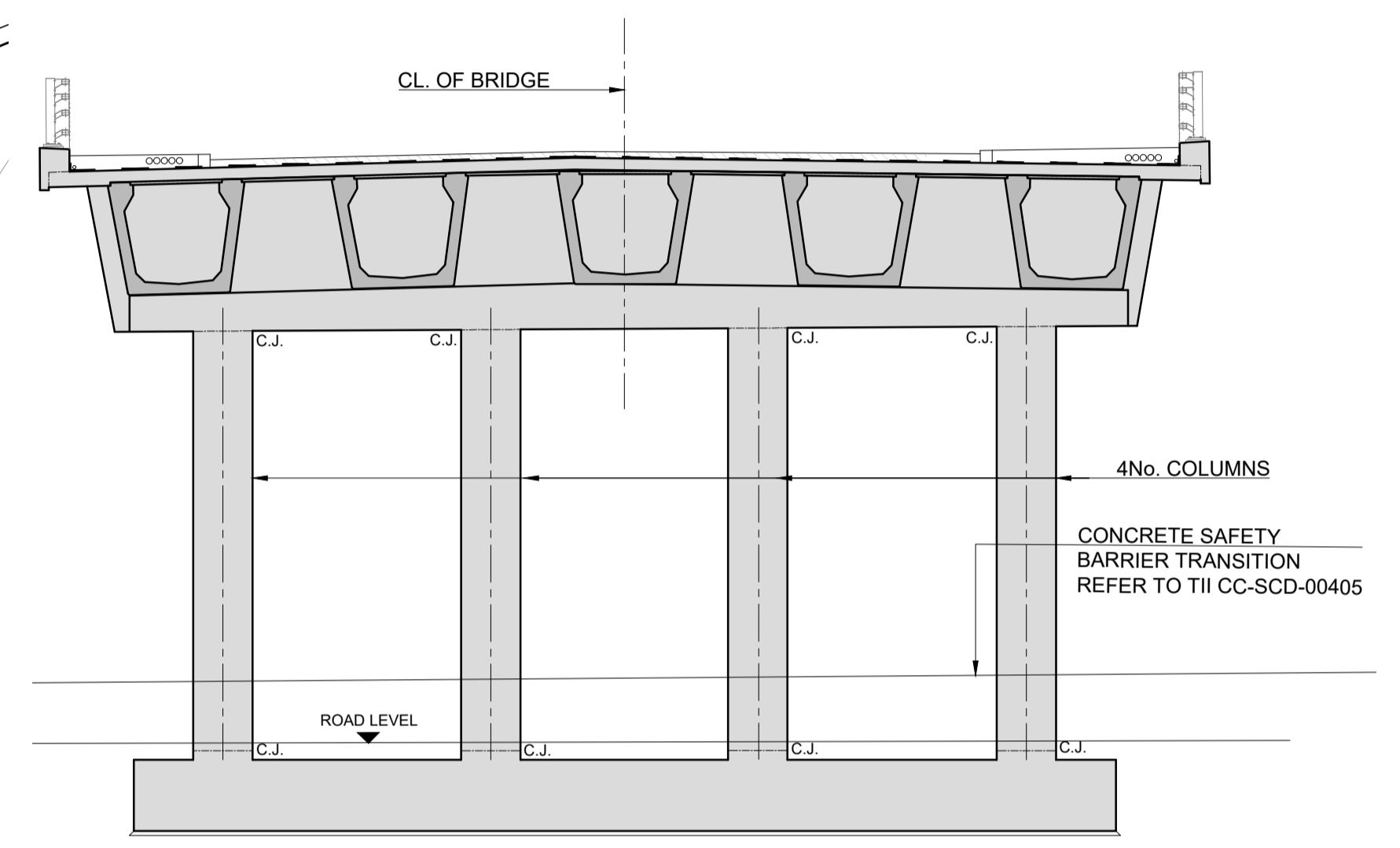
Drawing Status
For Information

Job No	Drawing No	Issue
233985	GCOB-D-ST-S13-01-002	11

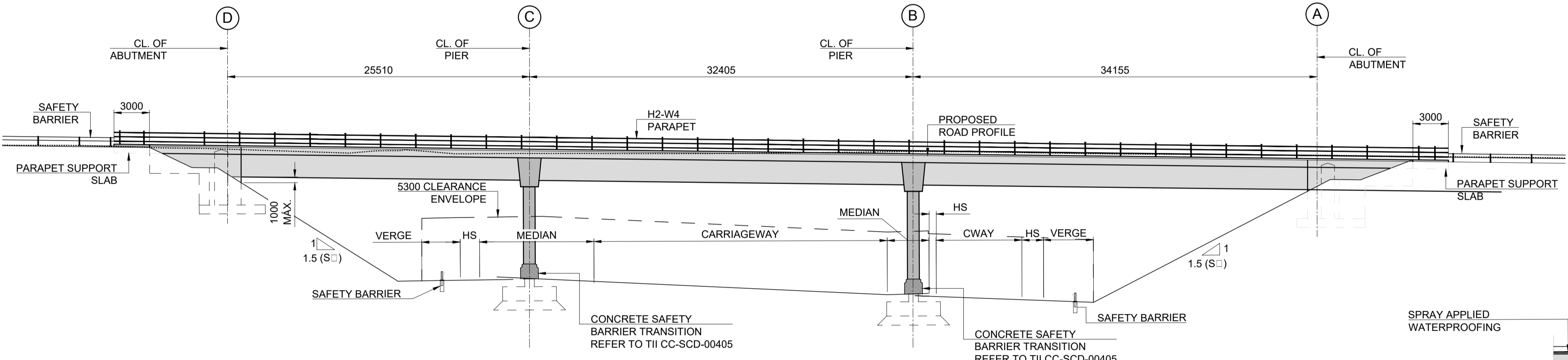
- NOTES:**
- ALL DIMENSIONS ARE SHOWN IN MILLIMETRES UNLESS NOTED OTHERWISE.
 - ALL LEVELS ARE SHOWN IN METRES ABOVE ORDNANCE DATUM.



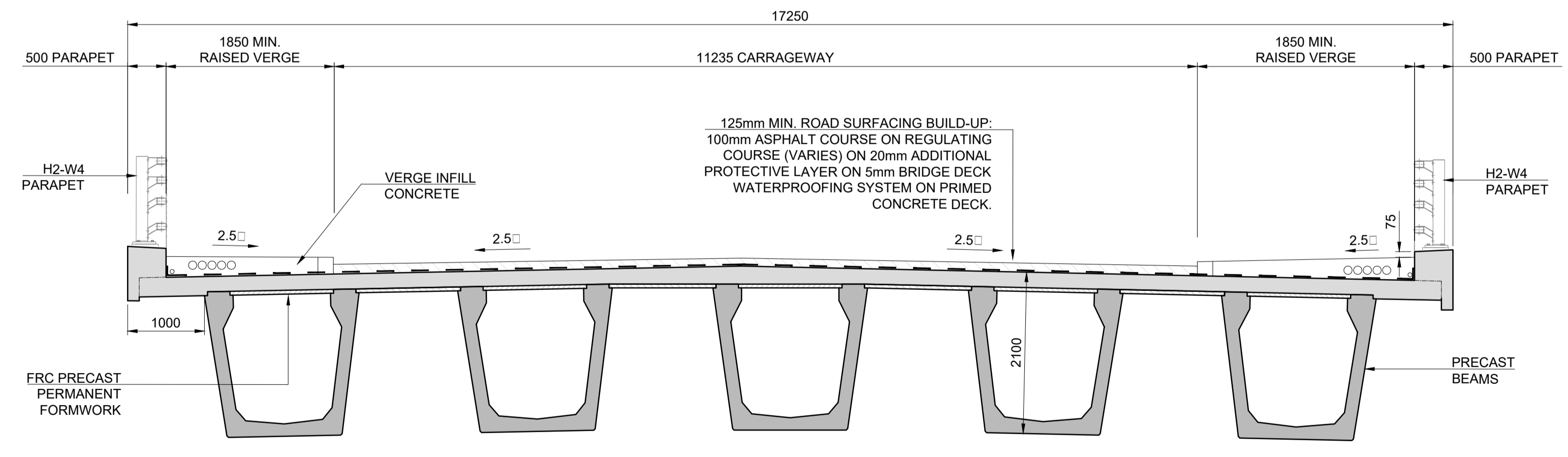
PLAN ON BRIDGE
SCALE: 1:250



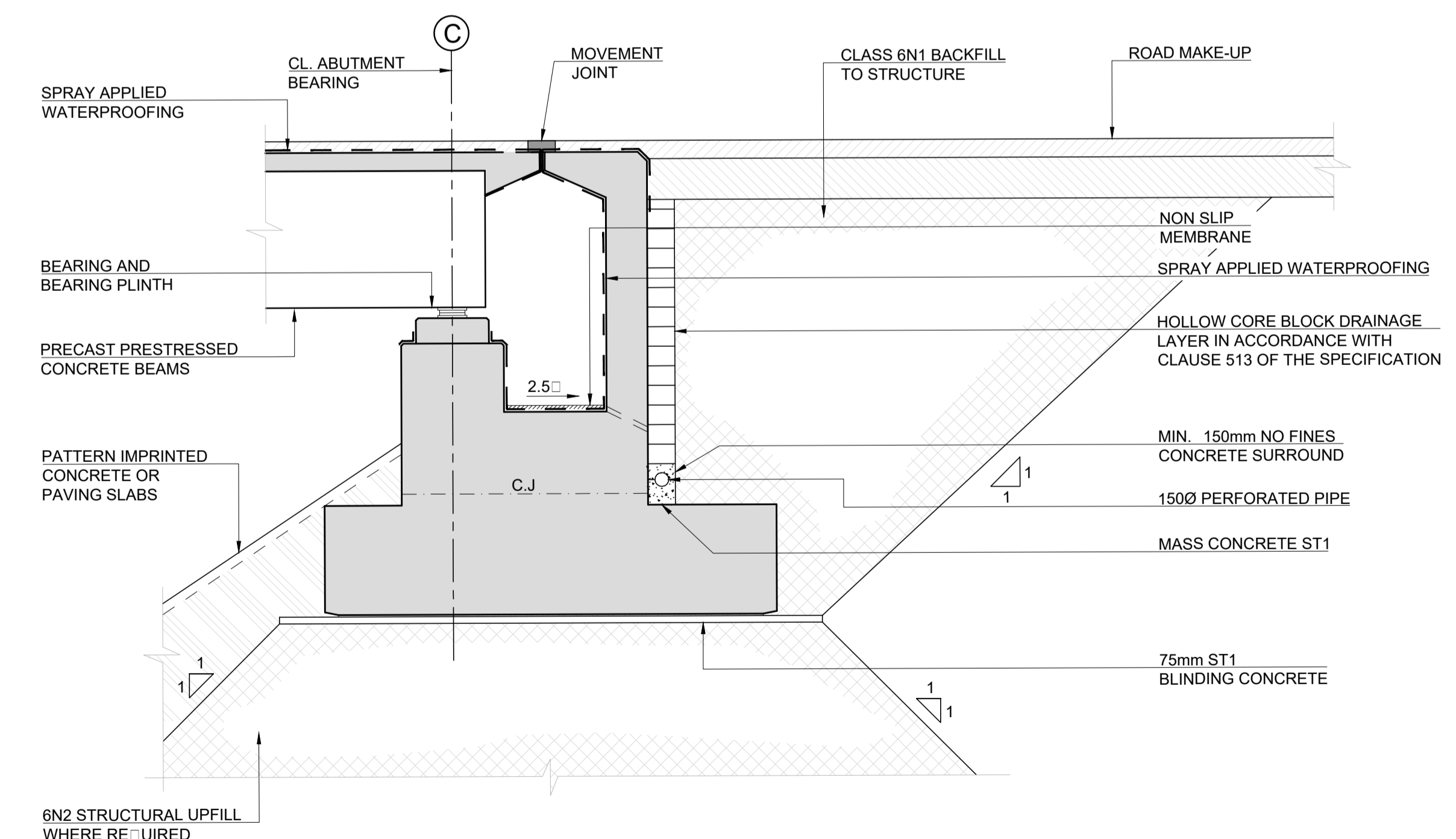
SECTION C-C
SCALE: 1:100



SECTION B-B
SCALE: 1:250



SECTION A-A
SCALE: 1:50



TYPICAL ABUTMENT CROSS SECTION
SCALE: 1:50

San áireamh tá sonraíocht Shuirbhíreachtí Ordánais Éireann arna aistriú go dtí foirm Cheadúnas OSI Umh. 2010/17CCMA/Comhairle Contae na Gaillimhe. Sírtaíonn aistriúchán naomhúdaraithe cóipeacht Shuirbhíreachtí Ordánais Éireann agus Bialtas na hÉireann. © Suirbhíreachtí Ordánais Éireann, 2010.

© Suirbhíreachtí Ordánais Éireann. Gach ceart ar chosaint.
Umhír cheadúnais 2010/17CCMA/Comhairle Contae na Gaillimhe.

Includes Ordnance Survey Ireland data reproduced under OSI Licence number 2010/17CCMA/Galway County Council.
Unauthorised reproduction infringes Ordnance Survey Ireland and Government of Ireland copyright. © Ordnance Survey Ireland, 2010.

© Ordnance Survey Ireland. All rights reserved. Licence number 2010/17CCMA/Galway County Council.

Clients

Comhairle Chontae na Gaillimhe
Galway County Council

An Roinn Iompair
Turasóireacht agus Spóirt
Department of Transport, Tourism and Sport

TII
Transport Infrastructure Ireland

Consultant

ARUP

Corporate House
City East Business Park
Ballybrit, Galway, Ireland.

Tel +353 (0)91 460675
www.NGalwayCity.ie
www.arup.ie

Job Title
N6 Galway City Ring Road

Scale
AS SHOWN @ A1

Date:
October 2016

Issue	Date	By	Chkd	Appd
I2	30/06/2017	MS	PM	EMC
I1	10/10/2016	PD	PM	EMC

Drawing Title
Standard Overbridge Structure S14-01

Drawing Status

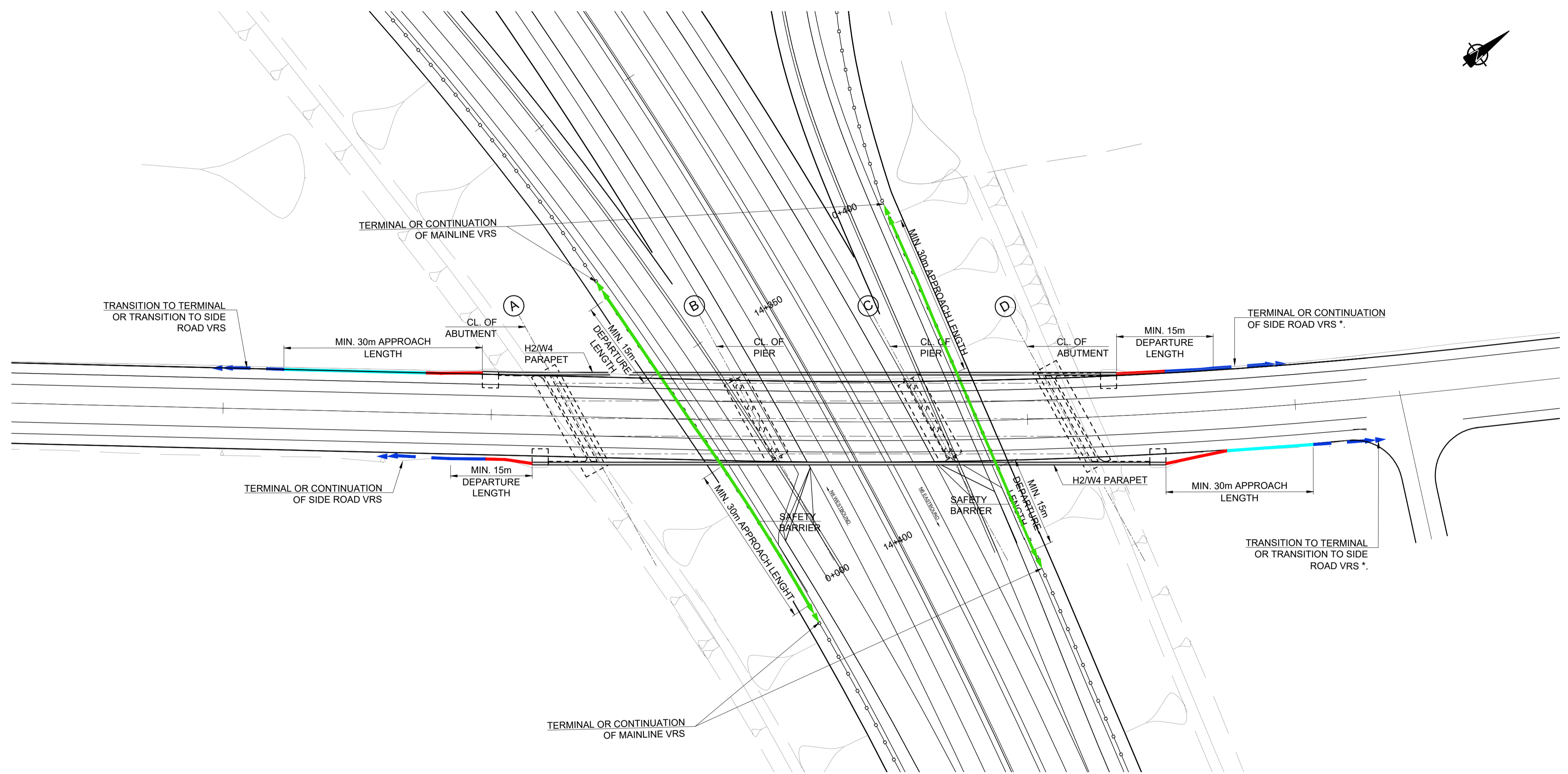
For Information

Job No: **233985**
Drawing No: **GCOB-1700-D-S14-01-001**
Issue: **12**

NOTES:
 1. ALL DETAILS SHOWN ARE SUBJECT TO CONFIRMATION DURING THE DETAILED DESIGN AND SERIES 400 CERTIFICATION..

LEGEND:

- APPROVED TRANSITION FROM H2 PARAPET TO VRS
- SIDE ROAD VRS
- H2 VRS TO DN-RE-03034
- MAINLINE BARRIER TO SERIES 400
- H2-W4 PARAPET TO DN-STR-03011



PARAPET / SAFETY BARRIER LAYOUT
 SCALE: 1:500

San áireamh tá sonraíocht Shuirbhéireacht Ordnáis Éireann arna atáirgeadh faoi Cheadúnas OSI Uimh. 2010/17CCMA/Comhairle Contae na Gaillimhe. Sírtaíonn atáirgeadh neamhdáraithe cóipeacht Shuirbhéireacht Ordnáis Éireann agus Rialtas na hÉireann. © Suirbhéireacht Ordnáis Éireann, 2010.

© Suirbhéireacht Ordnáis Éireann. Gach ceart ar chosaint.
 Uimhir cheadúnais 2010/17CCMA/Comhairle Contae na Gaillimhe.

Includes Ordnance Survey Ireland data reproduced under OSI Licence number 2010/17CCMA/Galway County Council.
 Unauthorised reproduction infringes Ordnance Survey Ireland and Government of Ireland copyright. © Ordnance Survey Ireland, 2010.

© Ordnance Survey Ireland. All rights reserved. Licence number 2010/17CCMA/Galway County Council.

Clients

Consultant

Corporate House
 City East Business Park
 Ballybrit, Galway, Ireland.

Tel +353 (0)91 460675
 www.NGalwayCity.ie
 www.arup.ie

Job Title
N6 Galway City Ring Road

Scale
 AS SHOWN @ A1

Date
 June 2017

Issue	Date	By	Chkd	Appd
I1	30/06/2017	PD	PM	EMC

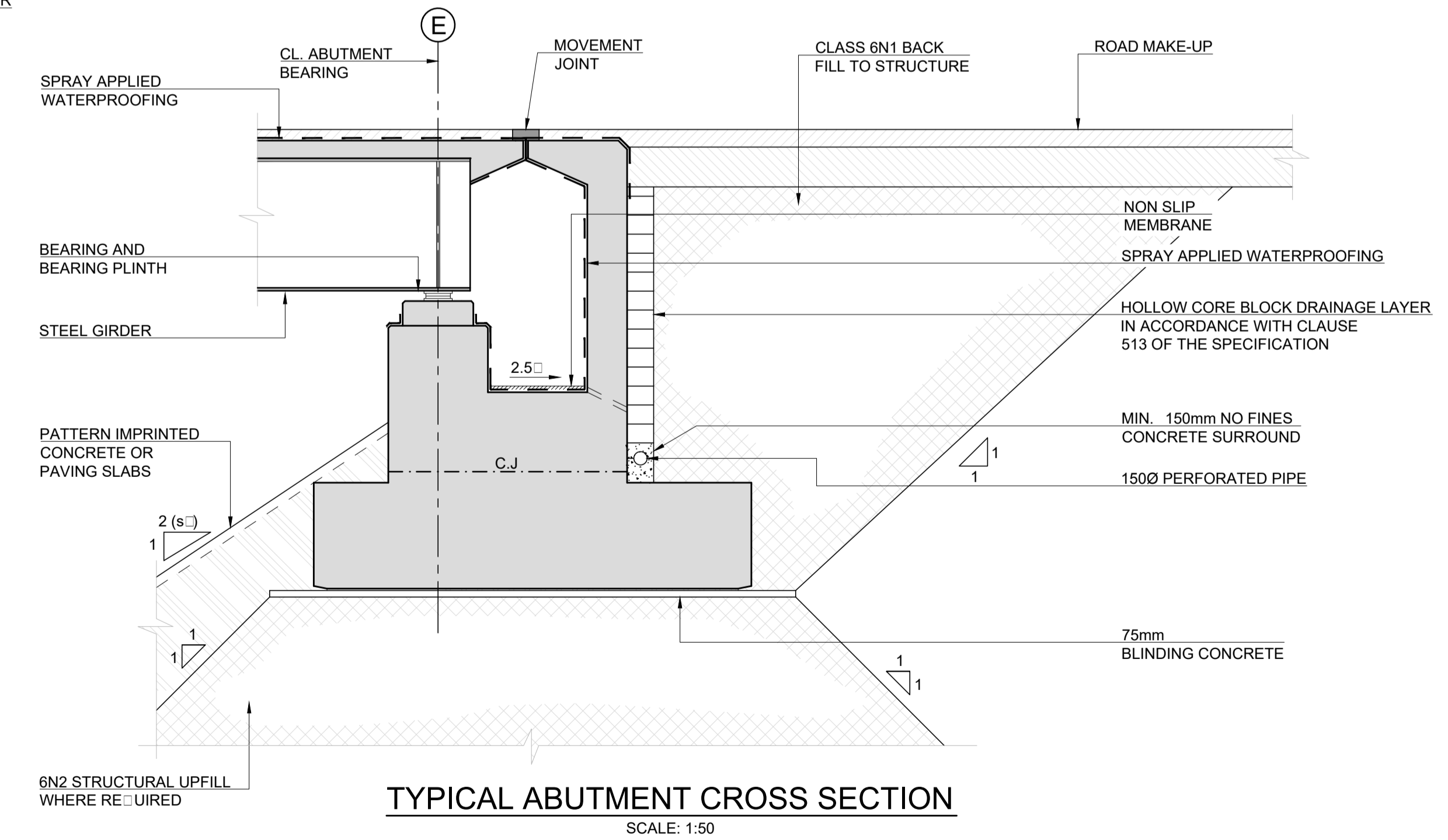
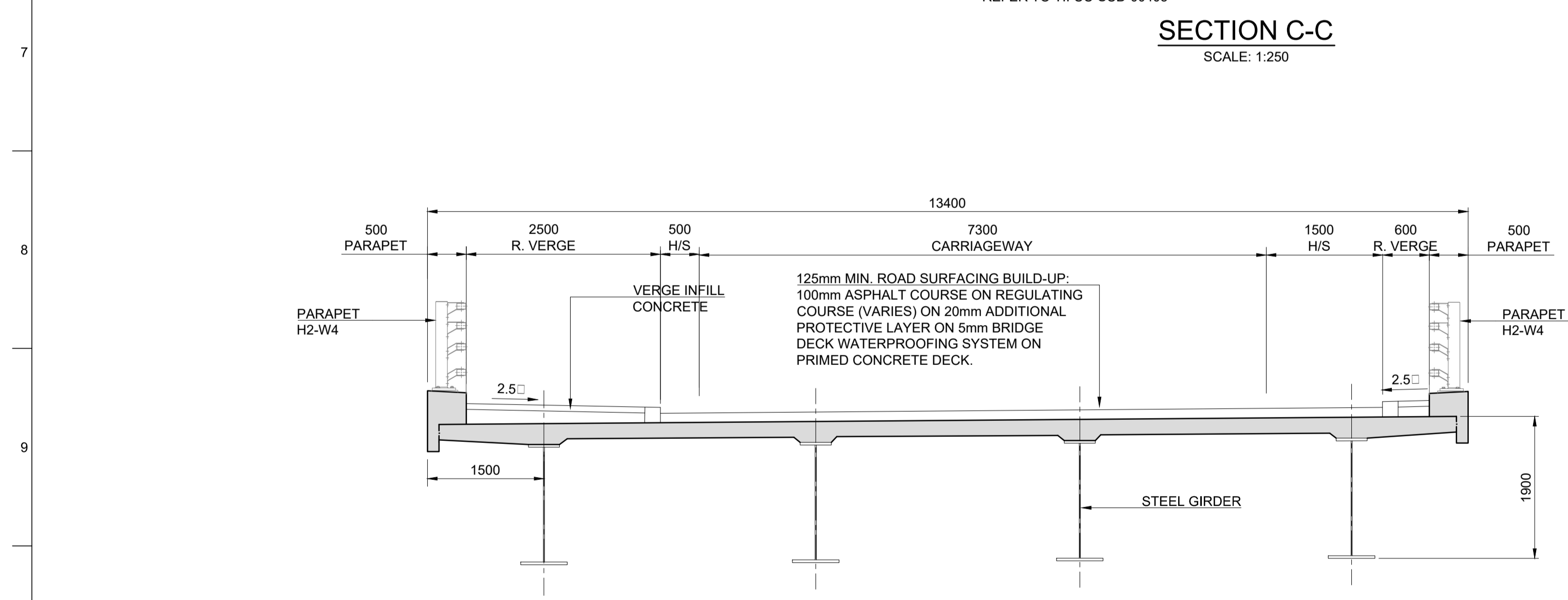
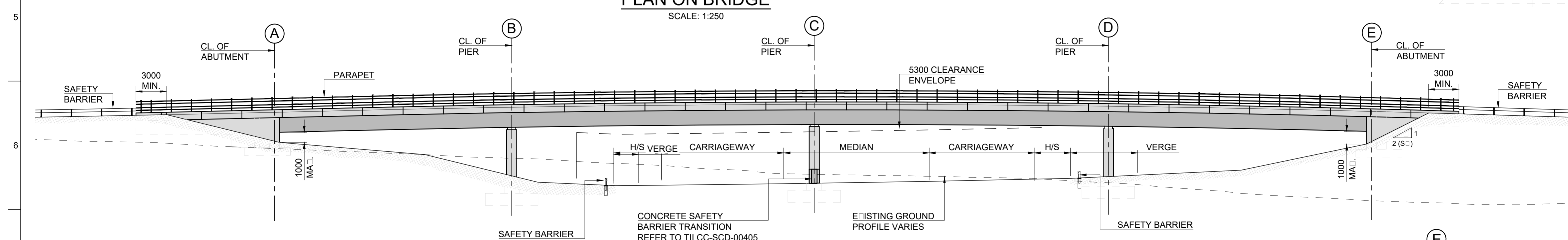
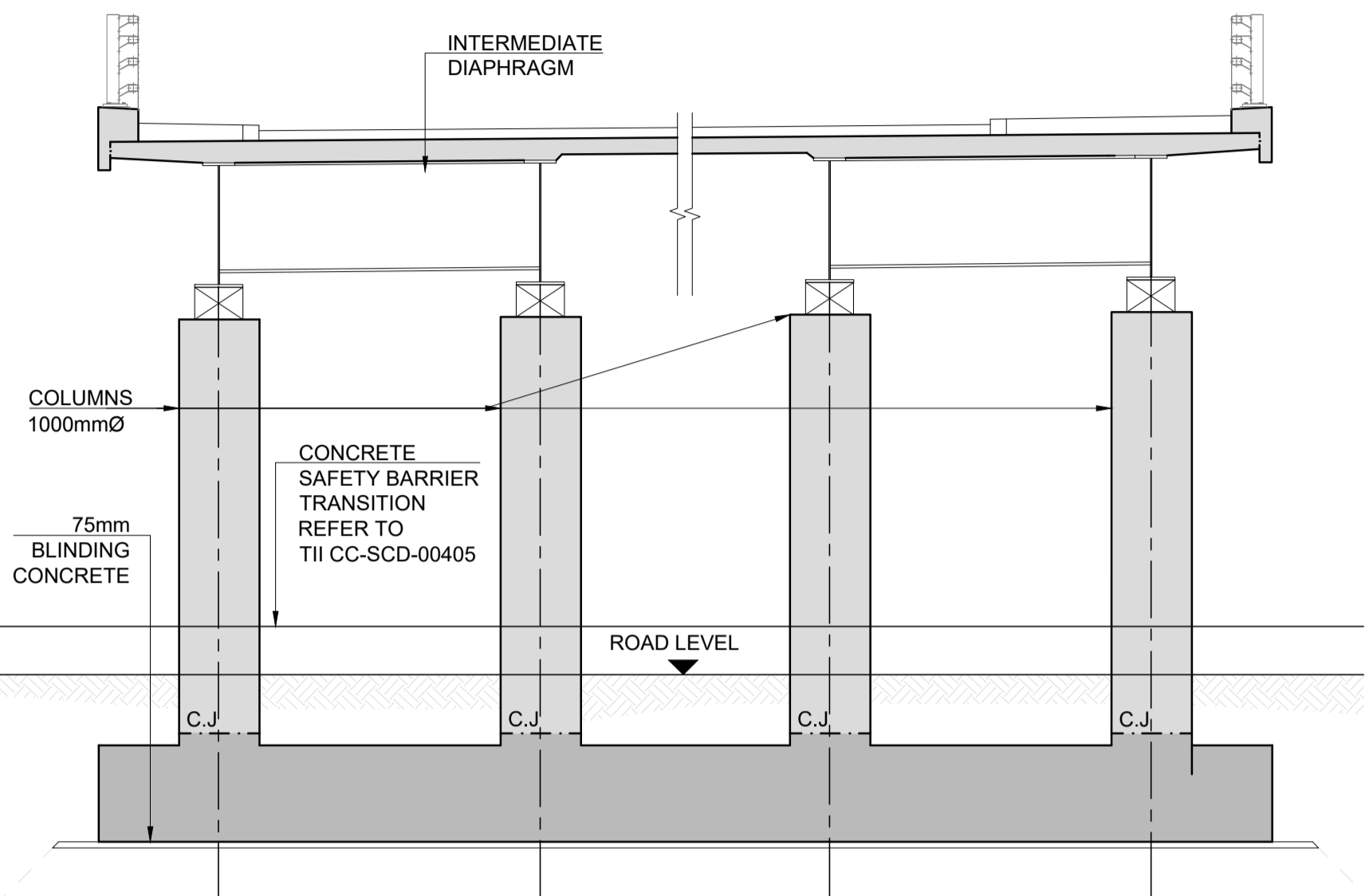
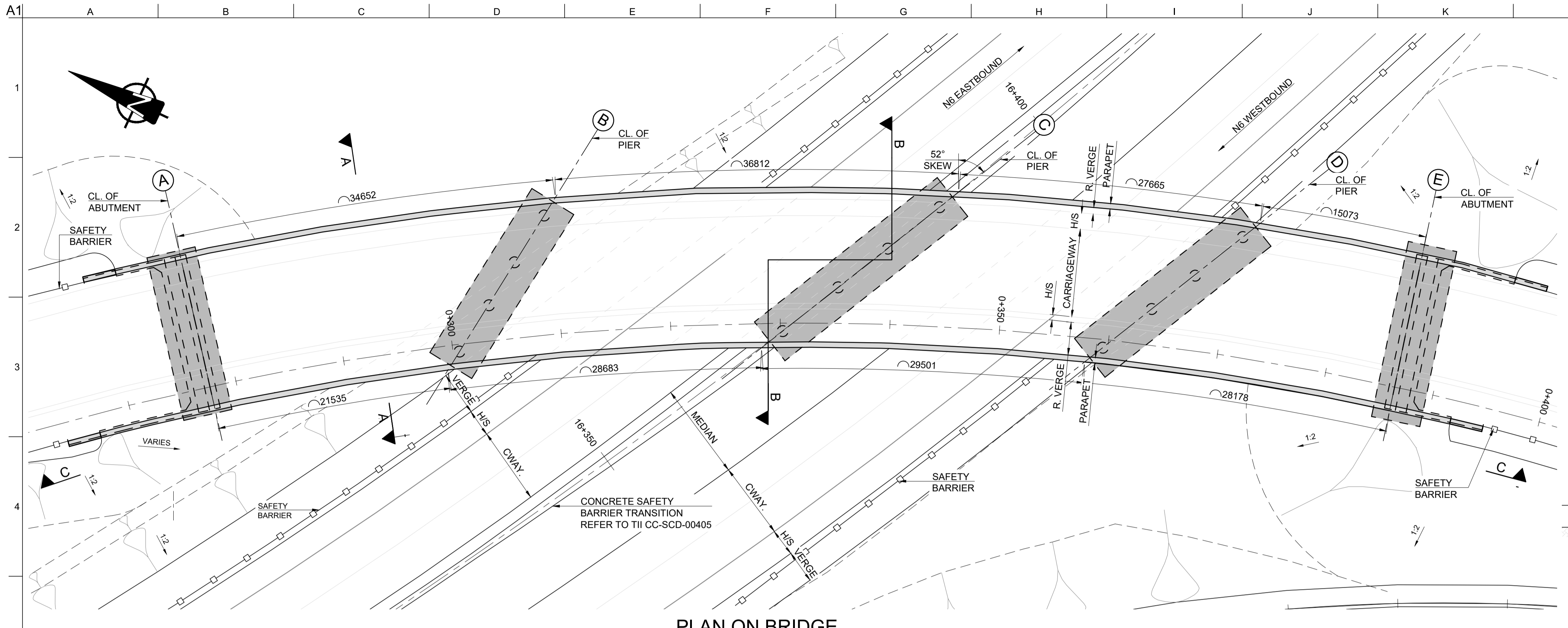
Drawing Title
Standard Overbridge Structure S14-01

Drawing Status

For Information

Job No	Drawing No	Issue
233985	GCOB-1700-D-S14-01-002	11

- NOTES:**
- ALL DIMENSIONS ARE SHOWN IN MILLIMETRES UNLESS NOTED OTHERWISE.
 - ALL LEVELS ARE SHOWN IN METRES ABOVE ORDNANCE DATUM.



San áireamh tá sonraíocht Shuirbhíreacht Ordnáis Éireann arna atáirgeadh faoi Cheadúnas OSI Uimh. 2010/17CCMA/Comhairle Contae na Gaillimhe. Sírtaíonn atáirgeadh neamhdaraithe císpheacht Shuirbhíreacht Ordnáis Éireann agus Rialtas na hÉireann. © Suirbhíreacht Ordnáis Éireann, 2010.

© Suirbhíreacht Ordnáis Éireann. Gach ceart ar chosaint. Uimhir cheadúnais 2010/17CCMA/Comhairle Contae na Gaillimhe.

Includes Ordnance Survey Ireland data reproduced under OSI Licence number 2010/17CCMA/Galway County Council. Unauthorised reproduction infringes Ordnance Survey Ireland and Government of Ireland copyright. © Ordnance Survey Ireland, 2010.

© Ordnance Survey Ireland. All rights reserved. Licence number 2010/17CCMA/Galway County Council.

Clients

Comhairle Chontae na Gaillimhe
Galway County Council

Galway City Transport Project

An Roinn Iompair
Turasoireacht agus Spóirt
Department Transport, Tourism and Sport

TII
Bonnagar Iompair Éireann
Transport Infrastructure Ireland

Consultant

ARUP

Corporate House
City East Business Park
Ballybrit, Galway, Ireland.

Tel +353 (0)91 460675
www.N6GalwayCity.ie
www.arup.ie

Job Title
N6 Galway City Ring Road

Scale
AS SHOWN @ A1

Date
October 2016

Issue	Date	By	Chkd	Appd
I2	30/06/2017	MS	PM	EMC
I1	26/10/2016	PD	PM	EMC

Drawing Title
Standard Overbridge Structure S16-01

Drawing Status

For Information






Job No
233985

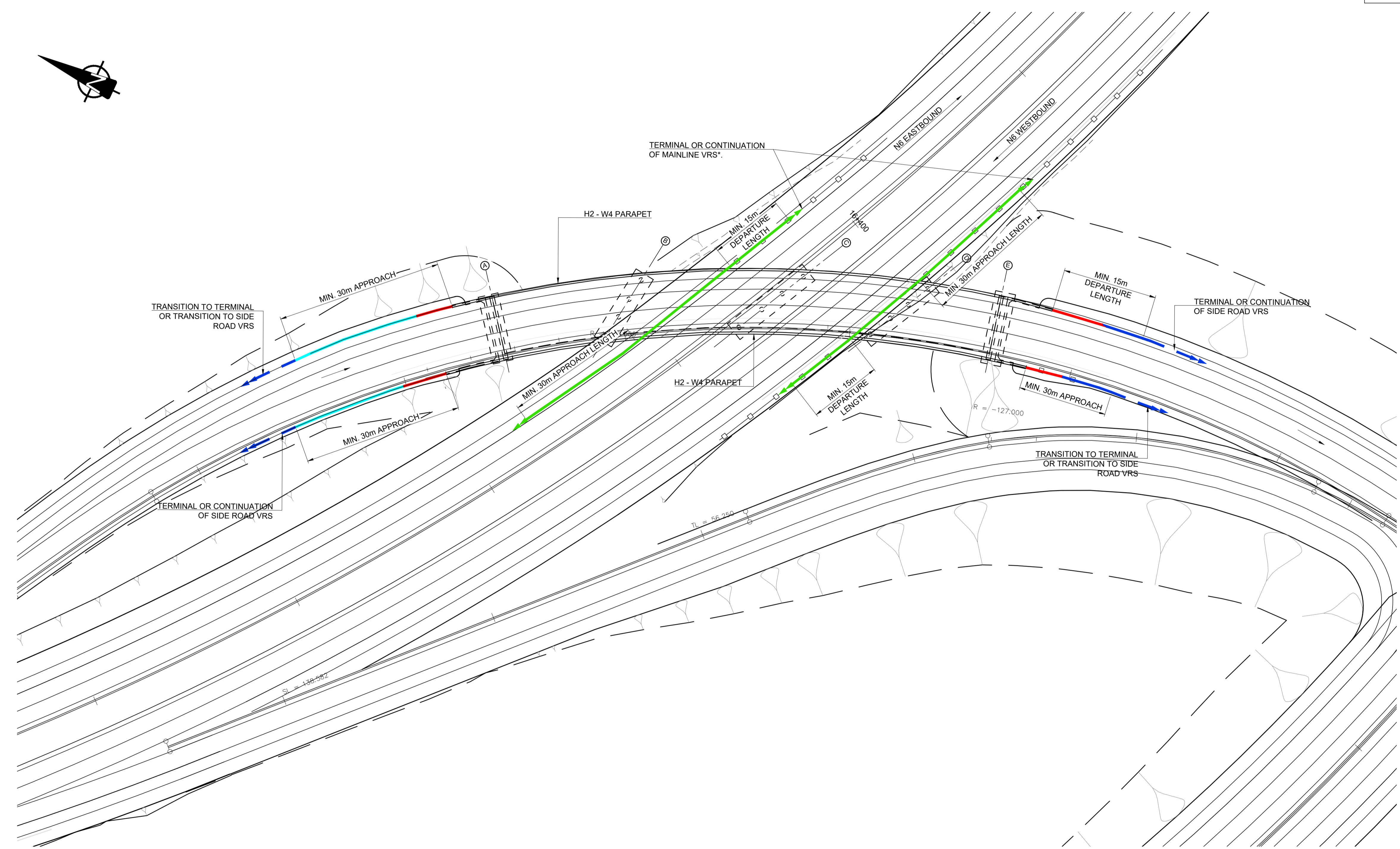
Drawing No
GCOB-1700-D-S16-01-001

Issue
12

NOTES:
 1. ALL DETAILS SHOWN ARE SUBJECT TO CONFIRMATION DURING THE DETAILED DESIGN AND SERIES 400 CERTIFICATION.

LEGEND:

	APPROVED TRANSITION FROM H2 PARAPET TO VRS
	SIDE ROAD VRS *
	H2 VRS
	MAINLINE BARRIER TO SERIES 400
	H2-W4 PARAPET



PARAPET / SAFETY BARRIER LAYOUT
 SCALE: 1:500

Clients



Comhairle Chontae na Gaillimhe
 Galway County Council

An Roinn Iompair
 Turasóireachta agus Spóirt

TIIV
 Transport Infrastructure Ireland

Consultant



Corporate House
 City East Business Park
 Ballybrit, Galway, Ireland.

Tel +353 (0)91 460675
 www.N6GalwayCity.ie
 www.arup.ie

Job Title
N6 Galway City Ring Road

Scale
 AS SHOWN @ A1

Date
 June 2017

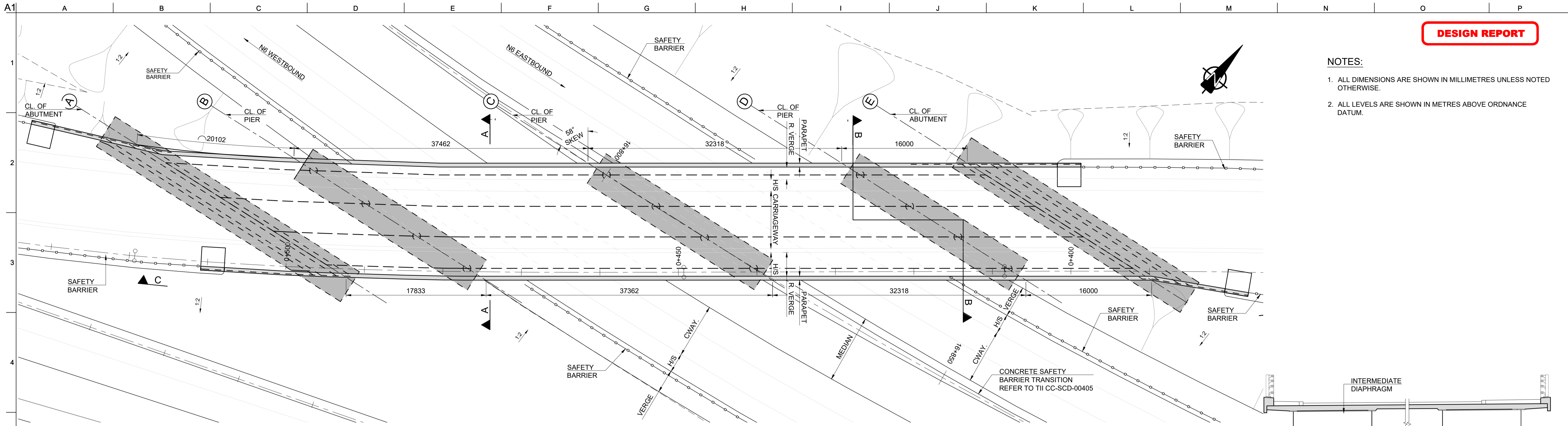
Issue	Date	By	Chkd	Appd
I1	30/06/2017	PD	PM	EMC

Drawing Title
**Standard Overbridge
 Structure S16-01
 Parapet / Safety Barrier Layout**

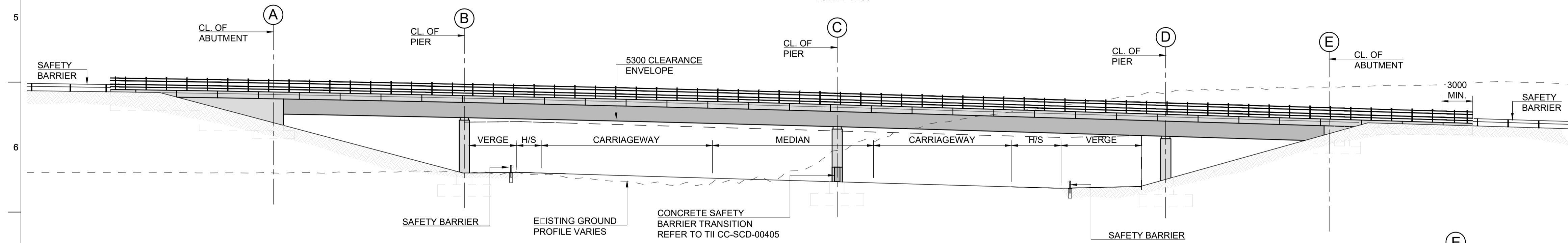
Drawing Status
For Information

Job No	Drawing No	Issue
233985	GCOB-D-ST-S16-01-002	11

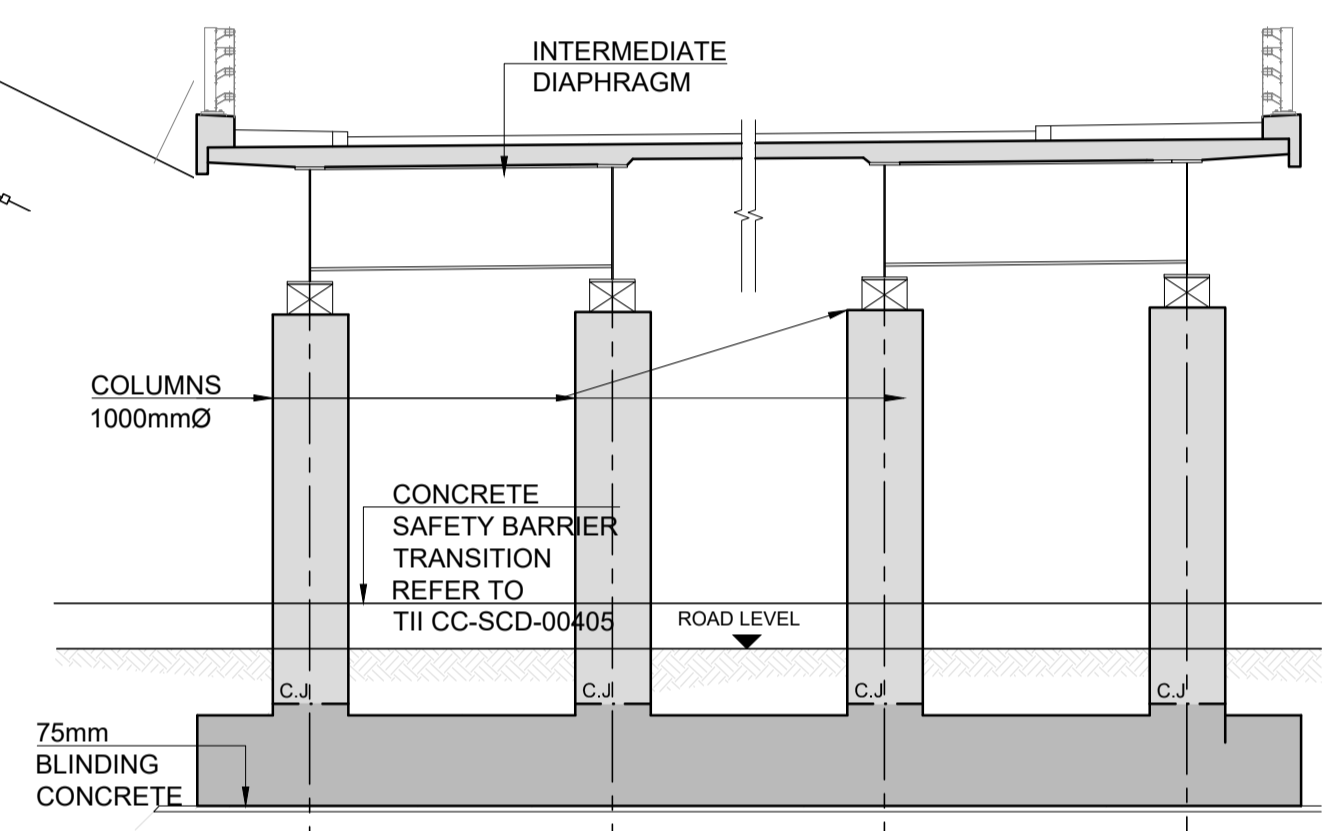
- NOTES:**
1. ALL DIMENSIONS ARE SHOWN IN MILLIMETRES UNLESS NOTED OTHERWISE.
 2. ALL LEVELS ARE SHOWN IN METRES ABOVE ORDNANCE DATUM.



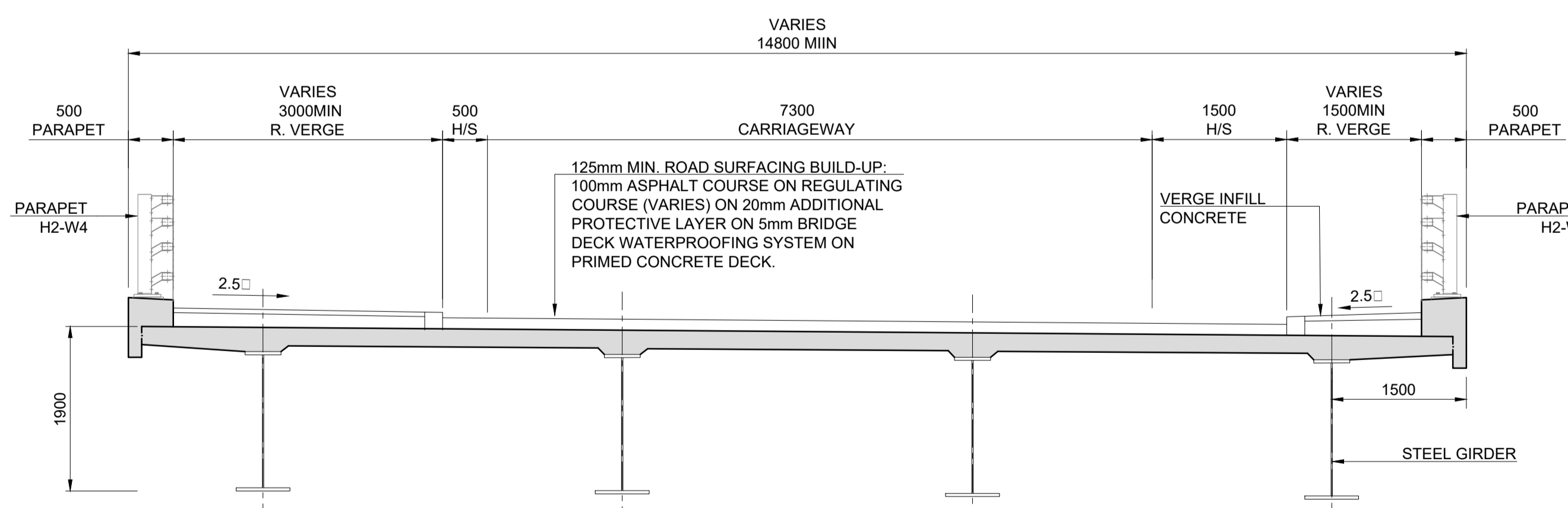
PLAN ON BRIDGE
SCALE: 1:250



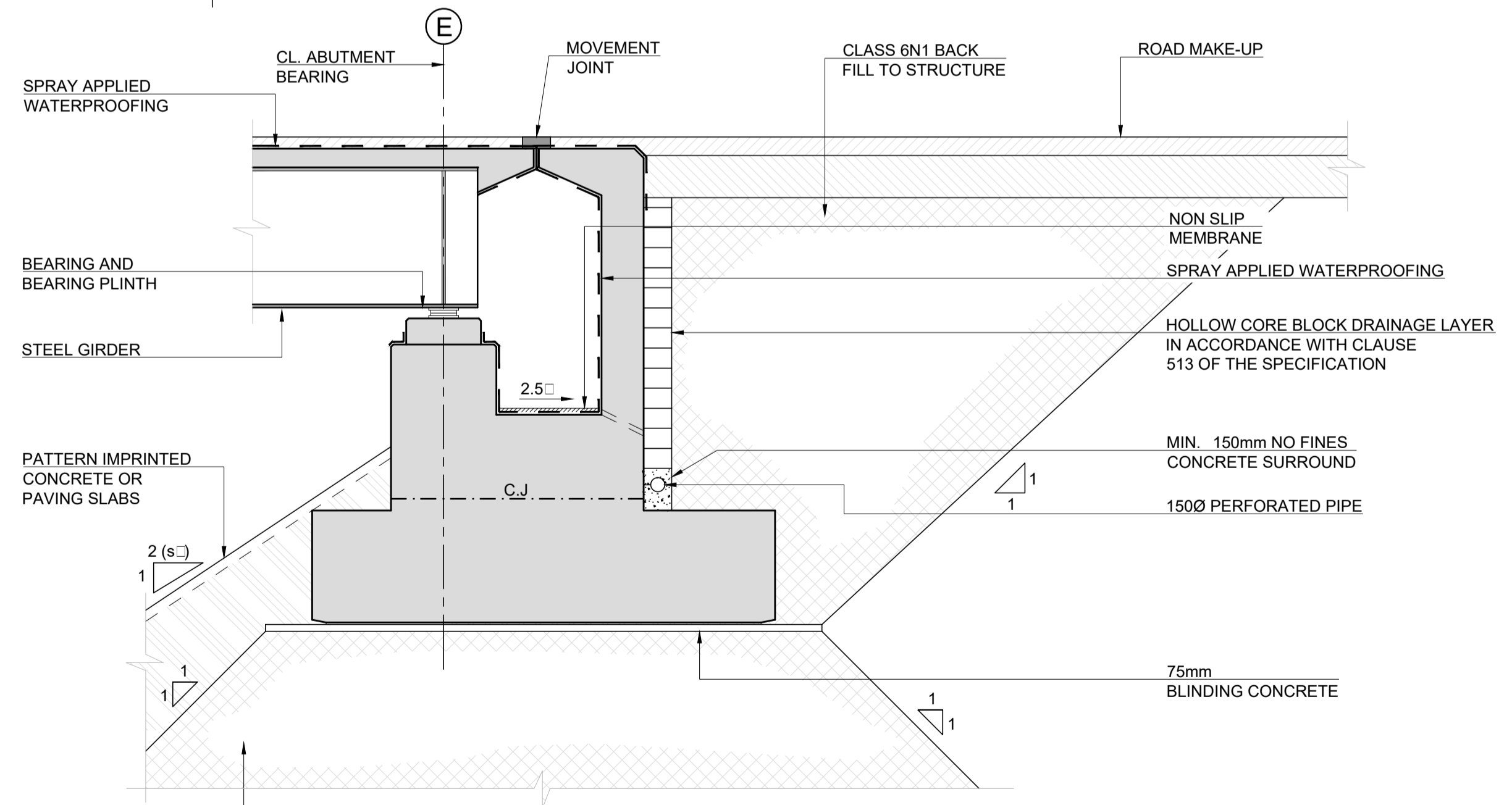
SECTION C-C
SCALE: 1:250



SECTION B-B
SCALE: 1:100



SECTION A-A
SCALE: 1:50



TYPICAL ABUTMENT CROSS SECTION
SCALE: 1:50

San áireamh tá sonraíocht Shuirbhíreacht Ordnáns Éireann arna atáirgeadh faoi Cheadúnas OSI Uimh. 2010/17CCMA/Comhairle Contae na Gaillimhe. Sírtaíonn atáirgeadh neamhdáiríthe císpheacht Shuirbhíreacht Ordnáns Éireann agus Riailas na hÉireann. © Suirbhíreacht Ordnáns Éireann, 2010.

© Suirbhíreacht Ordnáns Éireann. Gach ceart ar chosaint. Uimhir cheadúnais 2010/17CCMA/Comhairle Contae na Gaillimhe.

Includes Ordnance Survey Ireland data reproduced under OSI Licence number 2010/17CCMA/Galway County Council. Unauthorised reproduction infringes Ordnance Survey Ireland and Government of Ireland copyright. © Ordnance Survey Ireland, 2010.

© Ordnance Survey Ireland. All rights reserved. Licence number 2010/17CCMA/Galway County Council.

Clients

Comhairle Chontae na Gaillimhe
Galway County Council

Galway City Transport Project

An Roinn Iompair Turasóireachta agus Spóirt
Department Transport, Tourism and Sport

TII
Bonnagar Iompair Éireann
Transport Infrastructure Ireland

Consultant

ARUP

Corporate House
City East Business Park
Ballybrit, Galway, Ireland.

Tel +353 (0)91 460675
www.N6GalwayCity.ie
www.arup.ie

Job Title
N6 Galway City Ring Road

Scale
AS SHOWN @ A1

Date:
October 2016

Issue	Date	By	Chkd	Appd
I2	26/06/2017	MS	PM	EMC
I1	26/10/2016	PD	PM	EMC

Drawing Title
Standard Overbridge Structure S16-02

Drawing Status
For Information

Job No
233985

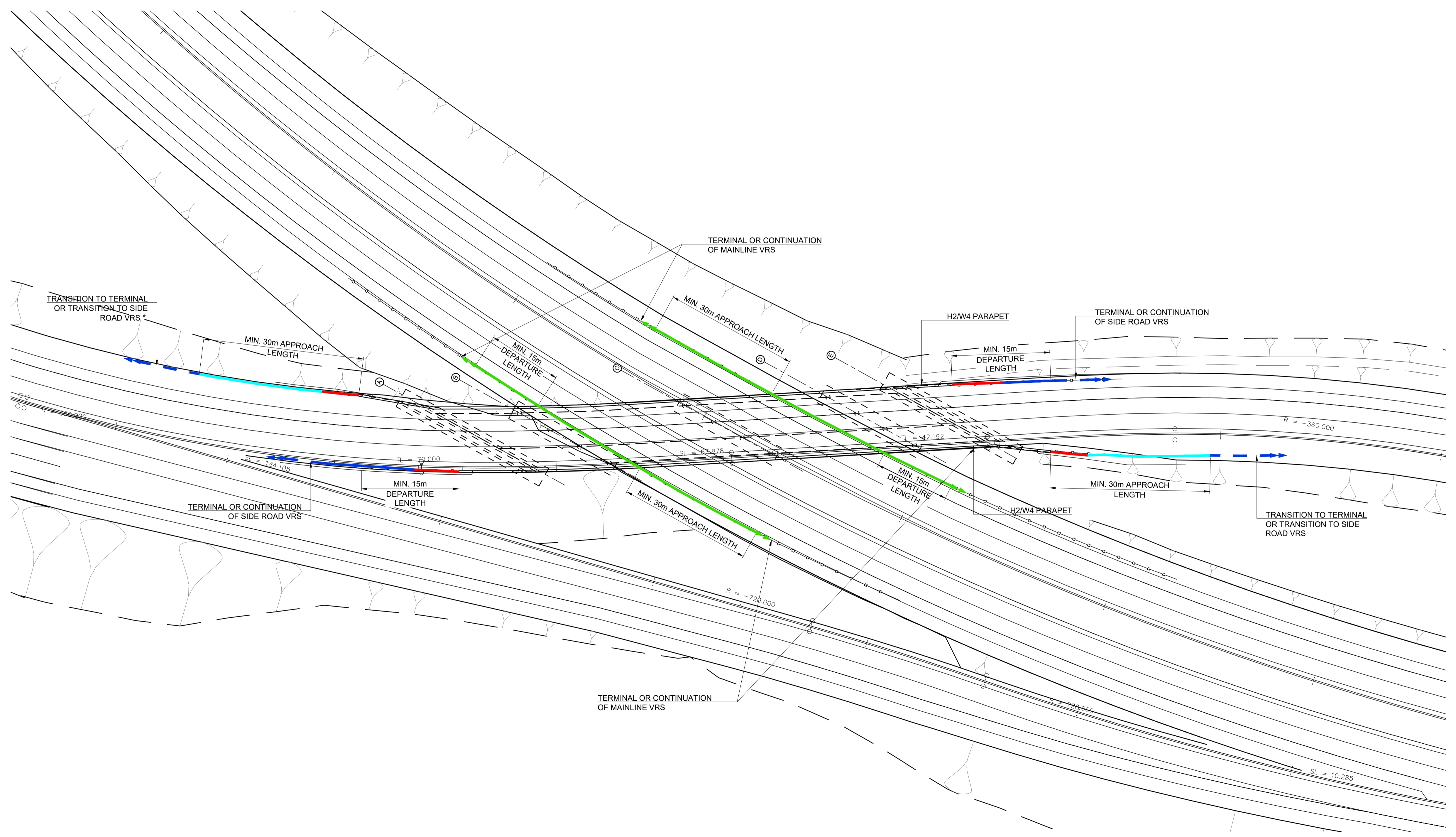
Drawing No
GCOB-1700-D-S16-02-001

Issue
12

NOTES:
 1. ALL DETAILS SHOWN ARE SUBJECT TO CONFIRMATION DURING THE DETAILED DESIGN AND SERIES 400 CERTIFICATION.

LEGEND:

- APPROVED TRANSITION FROM H2 PARAPET TO VRS
- SIDE ROAD VRS
- H2 VRS
- MAINLINE BARRIER TO SERIES 400
- H2-W4 PARAPET



PARAPET / SAFETY BARRIER LAYOUT
 SCALE: 1:500

San áireamh tá sonraíocht Shuirbhéireacht Ordnáis Éireann arna atáirgeadh faoi Cheadúnas OSI Uimh. 2010/17CCMA/Comhairle Contae na Gaillimhe. Sírúinn atáirgeadh neamhdaraithe cóipeacht Shuirbhéireacht Ordnáis Éireann agus Rialtas na hÉireann. © Shuirbhéireacht Ordnáis Éireann, 2010.

© Suirbhéireacht Ordnáis Éireann. Gach ceart ar chosaint. Uimhir cheadúnais 2010/17CCMA/Comhairle Contae na Gaillimhe.

Includes Ordnance Survey Ireland data reproduced under OSI Licence number 2010/17CCMA/Galway County Council. Unauthorised reproduction infringes Ordnance Survey Ireland and Government of Ireland copyright. © Ordnance Survey Ireland, 2010.

© Ordnance Survey Ireland. All rights reserved. Licence number 2010/17CCMA/Galway County Council.

Clients

Consultant

Corporate House
 City East Business Park
 Ballybrit, Galway, Ireland.

Tel +353 (0)91 460675
 www.N6GalwayCity.ie
 www.arup.ie

Job Title
N6 Galway City Ring Road

Scale
AS SHOWN @ A1

Date
June 2017

Issue	Date	By	Chkd	Appd
I1	30/06/2017	PD	PM	EMC

Drawing Title
**Standard Overbridge
 Structure S16-02
 Parapet / Safety Barrier Layout**

Drawing Status
For Information

Job No	Drawing No	Issue
233985	GCOB-D-ST-S16-02-002	11